

WELL REFERENCES:

S65-36E, 203.27' TO UTILITY POLE  
N21-03E, 354.42' TO 14" W. OAK

LATITUDE 39-07-30

SCALED COOR.:

8410' SOUTH  
1845' WEST

80-05-00

Id	Radius	Arc Length
C1	850.00'	1505.32'

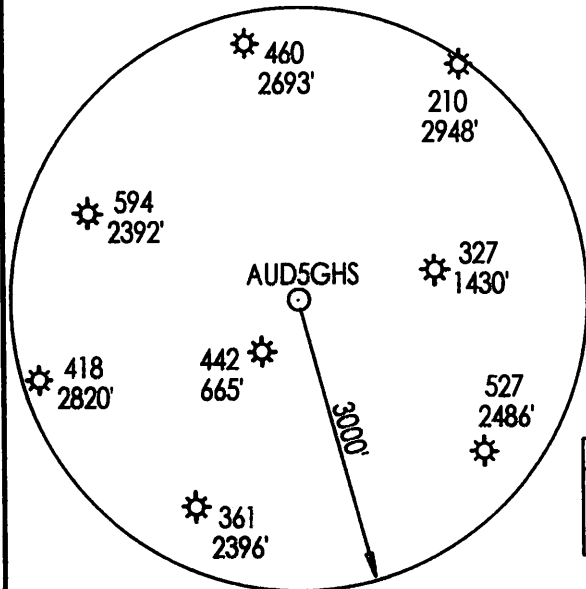
NAD 83 ZONE 17 UTM COORDINATES:

AUD5GHS = 4,328,489.38 m 578,716.14 m  
LAND. PT. = 4,328,586.54 m 579,105.24 m  
BOT. HOLE = 4,327,549.82 m 580,254.68 m

GRID NORTH

NAD 27 WV NORTH SPC:

North	East	Description
219772.37000'	1832601.92000'	AUD5GHS
220070.00000'	1833884.00000'	LANDING PT.
216605.44833'	1837599.27680'	BOTTOM HOLE




Id	Bearing	Distance
L1	N 26°30'46" W	507.01'
L2	S 79°12'45" W	576.17'
L3	S 47°00'00" E	5080.00'

(+) DENOTES LOCATION OF WELL ON UNITED STATES TOPOGRAPHIC MAPS

FILE NUMBER: \_\_\_\_\_  
DRAWING NUMBER: CNxAUD5GHSR3.PCS  
SCALE: 1" = 1600'  
MINIMUM DEGREE OF ACCURACY: SUBMETER  
PROVEN SOURCE OF ELEVATION: RTK GPS SURVEY  
CENTIMETER SYSTEM

I THE UNDERSIGNED, HEREBY STATE THAT THIS PLAT IS CORRECT TO THE BEST OF MY KNOWLEDGE AND BELIEF AND SHOWS ALL THE INFORMATION REQUIRED BY LAW AND THE REGULATIONS ISSUED AND PRESCRIBED BY THE DEPARTMENT OF ENERGY.

(SIGNED) \_\_\_\_\_  
STEPHEN D. LOSH, P.S. #674



STATE OF WEST VIRGINIA  
DIVISION OF ENVIRONMENTAL PROTECTION  
OFFICE OF OIL AND GAS  
#10 McJUNKIN ROAD  
NITRO, WV 25143-2506

FORM WW-6

LAND SURVEYING SERVICES  
21 CEDAR LANE, BRIDGEPORT, WV 26330  
PHONE: 304-842-2018 OR 842-5762

DATE: JANUARY 17, 2013

OPERATORS WELL NO.: AUD5GHS

API WELL NO. 47-001-03297 H6A

STATE 47 COUNTY 001 PERMIT 03297 H6A

WELL TYPE: OIL  GAS  LIQUID INJECTION  WASTE DISPOSAL  CBM   
(IF "GAS") PRODUCTION  STORAGE  DEEP  SHALLOW

LOCATION: ELEVATION 1621.50' (494.24 m) WATERSHED BUCKHANNON RIVER  
DISTRICT UNION COUNTY BARBOUR  
QUADRANGLE AUDRA LEASE NUMBER SEE ABOVE

SURFACE OWNER DANA L. JENKINS ACREAGE 50.00 (10-42)  
OIL & GAS ROYALTY OWNER O. CAMPBELL, ET. AL. LEASE ACREAGE 1005.00

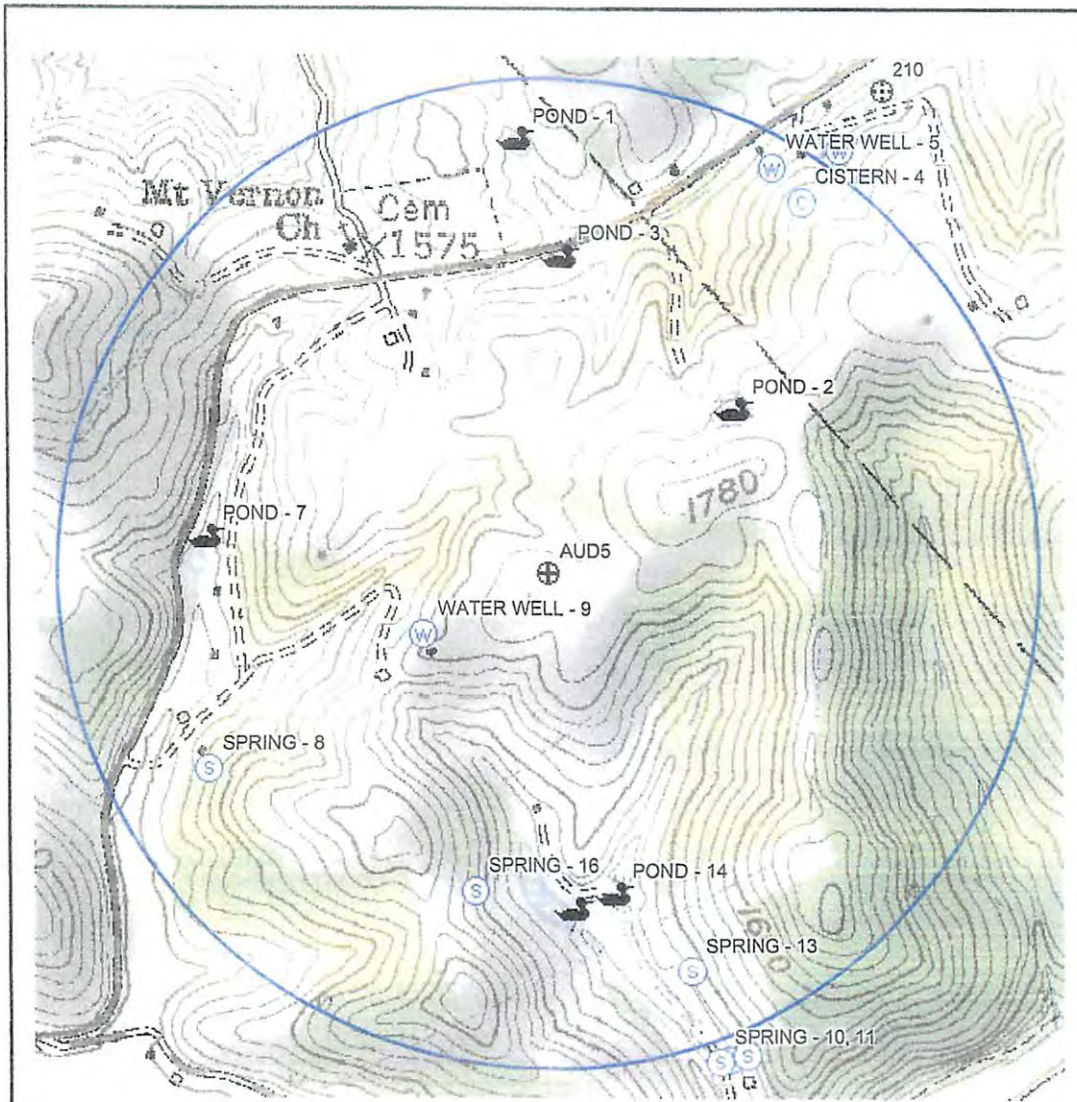
PROPOSED WORK: DRILL  CONVERT  DRILL DEEPER  REDRILL  FRACTURE OR STIMULATE  PLUG OFF OLD FORMATION   
PERFORATE NEW FORMATION  OTHER PHYSICAL CHANGE (SPECIFY) HORIZONTAL

TARGET FORMATION MARCELLUS PLUG & ABANDON  CLEAN OUT & REPLUG   
ESTIMATED DEPTH TVD = 8120' TMD = 15500'

WELL OPERATOR CNX GAS COMPANY LLC DESIGNATED AGENT JEREMY JONES  
ADDRESS P. O. BOX 1248 JANE LEW, WV 26378 ADDRESS P. O. BOX 1248 JANE LEW, WV 26378

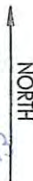
COUNTY NAME  
PERMIT

06/07/2013



- 1, 221943.668, 1832410.503, 1562.451, "pond"
- 2, 220573.401, 1833506.819, 1640.938, "pond"
- 3, 221363.185, 1832635.691, 1540.707, "pond"
- 4, 221634.119, 1833862.689, 1618.017, "cistern"
- 5, 221796.589, 1833719.590, 1565.516, "waterwell"
- 6, 221883.137, 1834071.203, 1580.238, "waterwell"
- 7, 219951.108, 1830812.684, 1433.234, "pond"
- 8, 218796.096, 1830811.980, 1489.336, "spring"
- 9, 219451.968, 1831909.709, 1586.264, "waterwell"
- 10, 217306.147, 1833447.137, 1435.303, "spring"
- 11, 217297.414, 1833402.154, 1448.107, "spring"
- 12, 217328.623, 1833538.859, 1466.983, "spring"
- 13, 217755.762, 1833265.477, 1468.789, "spring"
- 14, 218138.742, 1832883.088, 1428.574, "pond"
- 15, 218065.575, 1832674.142, 1430.419, "pond"
- 16, 218171.800, 1832158.006, 1533.282, "spring"

COORDINATE BASIS  
NAD27 WV N STATE PLANE



Office of the Surveyor  
FEB 14 2013

LAND SURVEYING SERVICES  
21 Cedar Lane  
Bridgeport, WV 26330  
304-842-2018

CNX Gas Company LLC P. O. Box 1248 Jane Lew, WV 26378		
PLAT SHOWING WATER PURVEYORS WITHIN 2,500 FEET OF THE AUD5HS PAD CENTER		
DISTRICT Union	COUNTY Barbour	STATE WV
DATE Oct. 26, 2012	SCALE 1" = 733.33 ft.	DWG NO. aud5wtrpur