


FILE NUMBER: M 14 P 03
 DRAWING NUMBER: cnxaud11chsr1.pcs
 SCALE: 1" = 1,200'
 MINIMUM DEGREE OF ACCURACY: Submeter
 PROVEN SOURCE OF ELEVATION: DGPS Survey
RTK Centimeter System

I THE UNDERSIGNED, HEREBY CERTIFY THAT THIS PLAT IS CORRECT TO THE BEST OF MY KNOWLEDGE AND BELIEF AND SHOWS ALL THE INFORMATION REQUIRED BY LAW AND THE REGULATIONS ISSUED AND PRESCRIBED BY THE DEPARTMENT OF ENERGY.

(SIGNED) *J. Michael Evans*
 J. Michael Evans, P. S. #900



STATE OF WEST VIRGINIA
 DIVISION OF ENVIRONMENTAL PROTECTION
 OFFICE OF OIL AND GAS
 #10 McJUNKIN ROAD
 NITRO, WV 25143-2506
 FORM WW-6

WELL TYPE: OIL GAS LIQUID INJECTION WASTE DISPOSAL
 (IF "GAS") PRODUCTION STORAGE DEEP SHALLOW

LOCATION: ELEVATION 1,525.94 (465.11 m) WATERSHED Buckhannon River
 DISTRICT Union COUNTY Barbour
 QUADRANGLE Audra 7.5' LEASE NUMBER See Above

SURFACE OWNER Janey Haney Kortas (Map 14 / Parcel 03) ACREAGE 302.
 OIL & GAS ROYALTY OWNER see four leases above LEASE ACREAGE 810.50

PROPOSED WORK: DRILL CONVERT DRILL DEEPER REDRILL FRACTURE OR STIMULATE PLUG OFF OLD FORMATION
 PERFORATE NEW FORMATION OTHER PHYSICAL CHANGE (SPECIFY) Horizontal

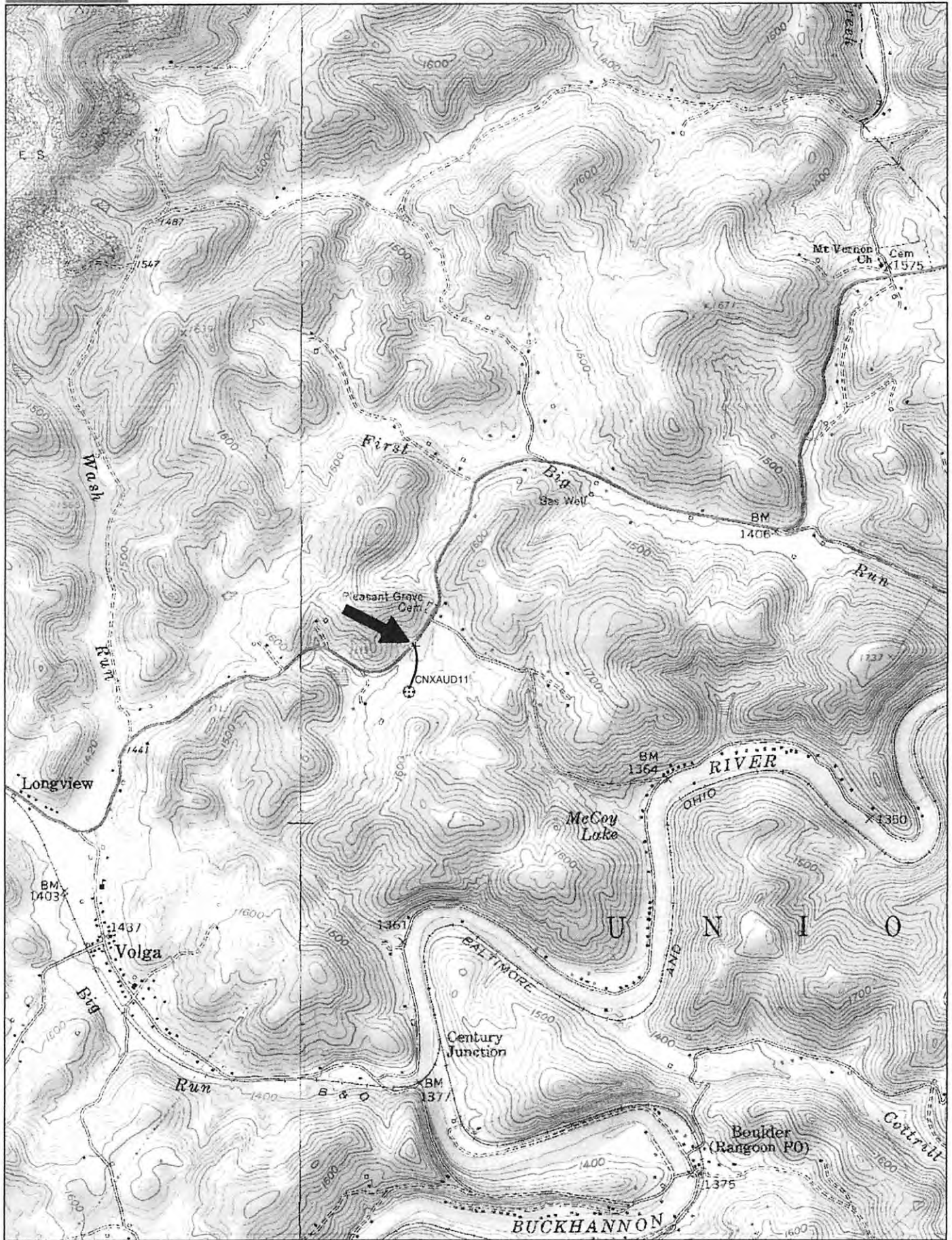
TARGET FORMATION Marcellus PLUG & ABANDON CLEAN OUT & REPLUG
 ESTIMATED DEPTH TVD=8,000' / TMD=16,500'

WELL OPERATOR CNX Gas Company LLC DESIGNATED AGENT Jeremy Jones
 ADDRESS P. O. Box 1248, Jane Lew, WV 26378 ADDRESS P. O. Box 1248, Jane Lew, WV 26378

LAND SURVEYING SERVICES
 21 CEDAR LANE, BRIDGEPORT, WV 26330
 PHONE: 304-842-2018 OR 842-5762

DATE: January 17, 2013
 OPERATORS WELL NO.: AUD11CHS
 API WELL NO. 47 - 001 - 03303 H6A
 STATE COUNTY PERMIT

COUNTY NAME
 PERMIT



Data use subject to license.


© DeLorme. XMap® 7.

www.delorme.com

TN
MN (8.7"W)

JMK Count
8-30-12

Scale 1 : 24,000



1" = 2,000.0 ft Data Zoom 13-0