



---

**west virginia** department of environmental protection

---

Office of Oil and Gas  
601 57th Street SE  
Charleston, WV 25304  
(304) 926-0450  
(304) 926-0452 fax

Earl Ray Tomblin, Governor  
Randy C. Huffman, Cabinet Secretary  
www.dep.wv.gov

March 30, 2016

**FINAL INSPECTION REPORT**

**Well Permit Cancelled**

MOUNTAINEER KEYSTONE, LLC,

The FINAL INSPECTION REPORT for the CANCELLED permit, API Well Number: 47-103329, issued to MOUNTAINEER KEYSTONE, LLC, and listed below has been received in this office. The permit has been cancelled as of 3/29/2016.

James Martin  
Chief

Operator: MOUNTAINEER KEYSTONE, LLC  
Operator's Well No: EDGE 203  
Farm Name: EDGE, JOHN W.  
**API Well Number: 47-103329**  
Date Issued: 03/28/2014

Date Cancelled: 03/29/2016

**Promoting a healthy environment.**

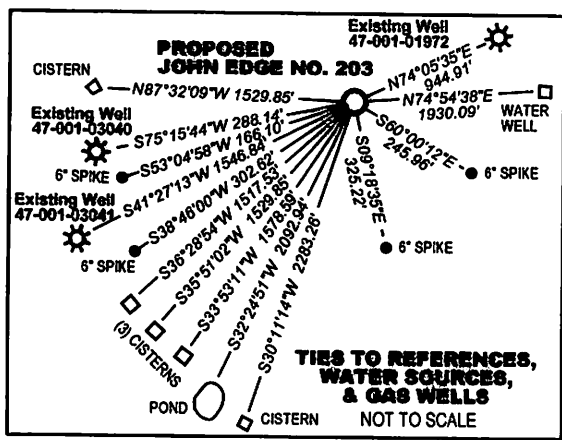
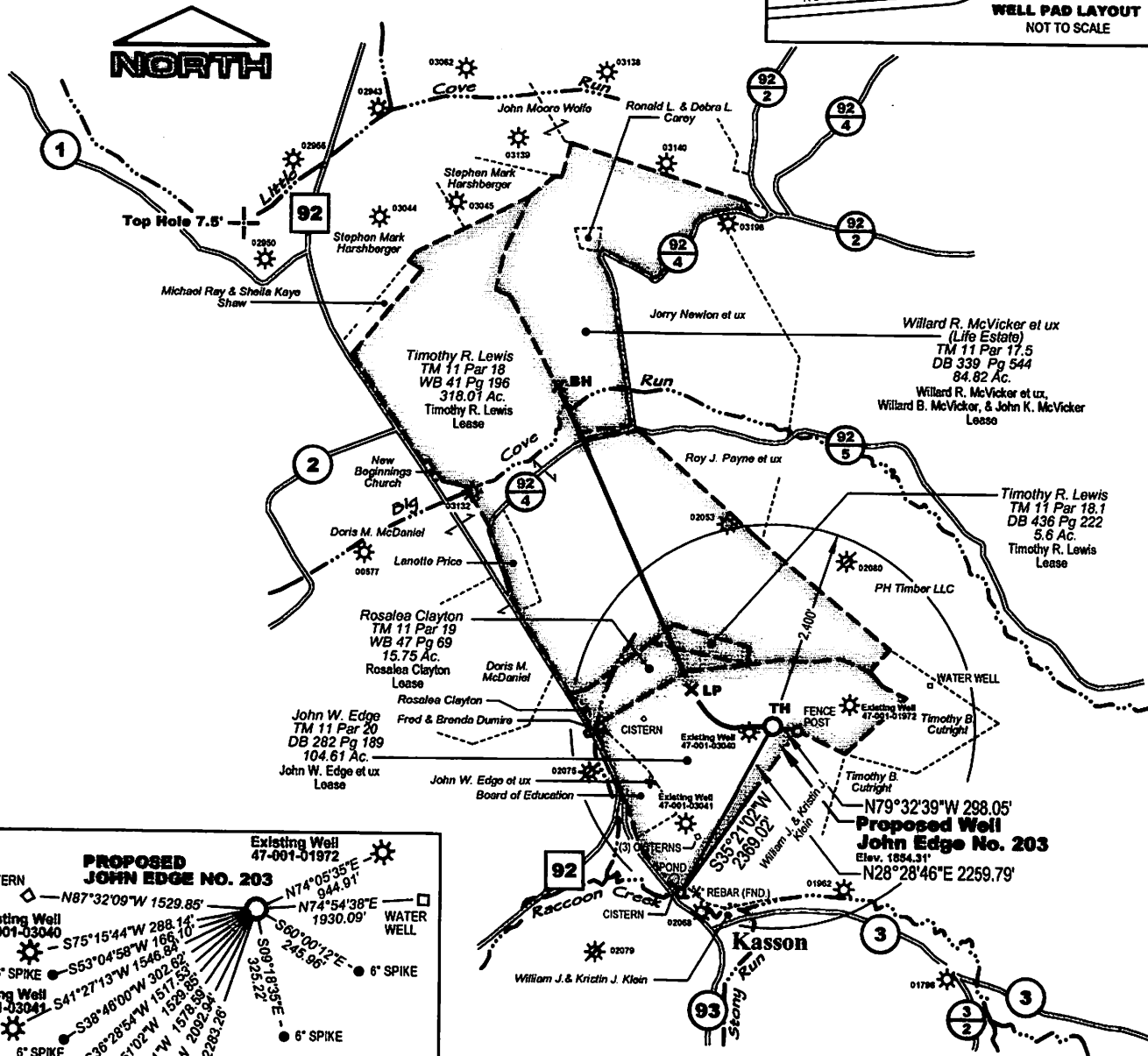
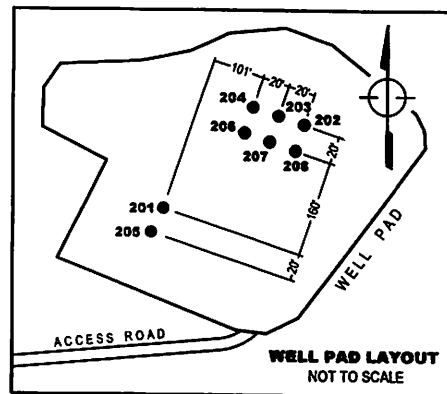
11,253'

LATITUDE 39°15'00"

LONGITUDE 79°50'00"

6,660'

John Edge No. 203	UTM Zone 17 nad83 (meters)	WV North State Plane nad83 (feet)	Latitude / Longitude (WGS84)
Top Hole (TH)	N4343082.39 E597273.72	N266685.83 E1862849.51	N39°13'53.74" E79°52'22.70"
Landing Point (LP)	N4343206.97 E596976.47	N267110.78 E1861880.98	N39°13'57.90" E79°52'35.03"
Bottom Hole (BH)	N4344292.38 E596470.45	N270699.77 E1860279.72	N39°14'33.30" E79°52'55.57"



**LEGEND**

- LEASE BOUNDARY
- - - SURFACE PROPERTY LINE
- ..... ADJOINER PROPERTY LINE

**DANIEL T. TREMBLY**  
LICENSED  
No. 2029  
STATE OF WEST VIRGINIA  
Professional Surveyor  
(SIGNED) *Daniel Trembly*  
R.P.E. \_\_\_\_\_ P.S. 2029

STATE OF WEST VIRGINIA  
DEPARTMENT OF MINES  
OIL AND GAS DIVISION

DATE JANUARY 27 20 14  
OPERATOR'S WELL NO. JOHN EDGE NO. 203  
**47 001 03329H6A**  
STATE COUNTY PERMIT NO.  
API WELL NO. CANCELLED

**MSES consultants, inc.**  
P. O. Drawer 190, Clarksburg, WV 27301-0190  
(304) 624-9700

FILE NO. 13-284-Edge#203 Well Plat  
SCALE 1" = 2000' DRAWN BY SARC  
MIN. DEGREE OF ACCURACY 1 IN 200  
PROVEN SOURCE OF ELEVATION:  
GPS (SURVEY GRADE)

WELL TYPE: OIL  GAS  LIQUID INJECTION  WASTE DISPOSAL   
IF "GAS", PRODUCTION  STORAGE  DEEP  SHALLOW

LOCATION: ELEVATION 1854.31' WATERSHED RACCOON CREEK QUADRANGLE COLEBANK, WV 7.5  
DISTRICT COVE COUNTY BARBOUR NEAREST TOWN KASSON

SURFACE OWNER JOHN W. EDGE ACREAGE 104.61  
OIL & GAS ROYALTY OWNER JOHN W. EDGE ET UX LEASE NO. \_\_\_\_\_ LEASE ACREAGE 104.61

PROPOSED WORK: DRILL  CONVERT  DRILL DEEPER  REDRILL  FRACTURE OR STIMULATE   
PLUG OFF OLD FORMATION  PERFORATE NEW FORMATION  CLEAN OUT AND REPLUG   
OTHER PHYSICAL CHANGE IN WELL (SPECIFY) \_\_\_\_\_ PLUG AND ABANDON

TARGET FORMATION MARCELLUS ESTIMATED DEPTH 8,196' TVD 12,668' MD

WELL OPERATOR MOUNTAINEER KEYSTONE LLC DESIGNATED AGENT NATHAN SKEEN  
ADDRESS 1111 VAN VOORHIS ROAD, SUITE G ADDRESS 1111 VAN VOORHIS ROAD, SUITE G  
MORGANTOWN, WV 26505 MORGANTOWN, WV 26505

FORM IV-6

PERMIT NO. \_\_\_\_\_

COUNTY **001**