



west virginia department of environmental protection

Office of Oil and Gas
601 57th Street SE
Charleston, WV 25304
(304) 926-0450
(304) 926-0452 fax

Earl Ray Tomblin, Governor
Randy C. Huffman, Cabinet Secretary
www.dep.wv.gov

March 30, 2016

FINAL INSPECTION REPORT

Well Permit Cancelled

MOUNTAINEER KEYSTONE, LLC,

The FINAL INSPECTION REPORT for the CANCELLED permit, API Well Number: 47-103333, issued to MOUNTAINEER KEYSTONE, LLC, and listed below has been received in this office. The permit has been cancelled as of 3/29/2016.

James Martin
Chief

Operator: MOUNTAINEER KEYSTONE, LLC
Operator's Well No: EDGE 207
Farm Name: EDGE, JOHN W.
API Well Number: 47-103333
Date Issued: 03/28/2014

Date Cancelled: 03/29/2016

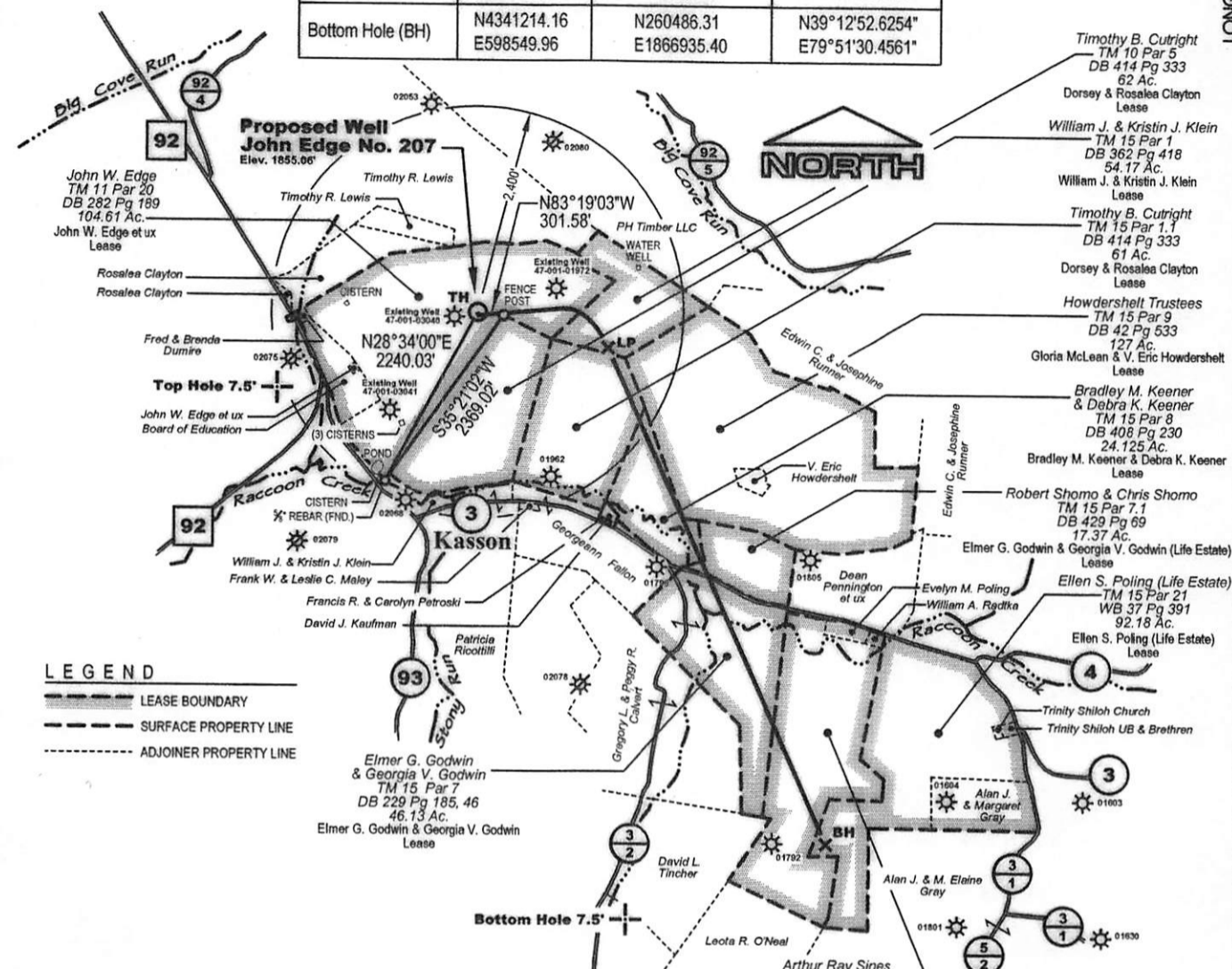
Promoting a healthy environment.

TH 11,259' BH 7,167'

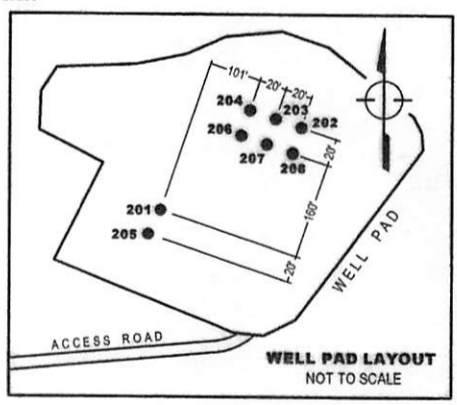
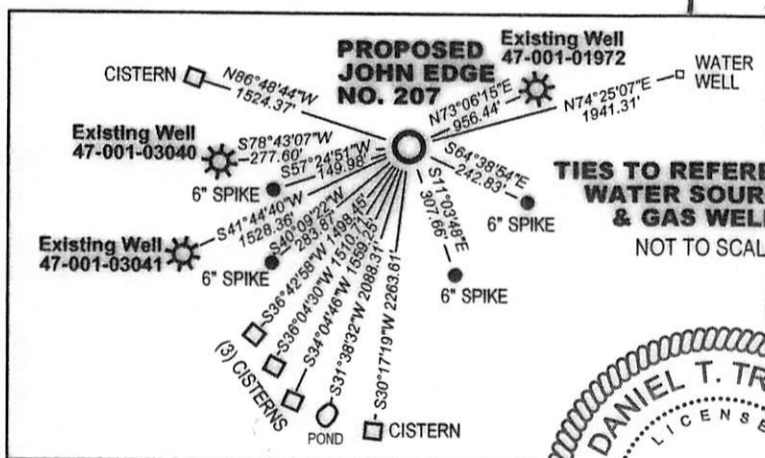
LATITUDE 39°15'00"

LONGITUDE 79°50'00"

Point	UTM Zone 17 nad83 (meters)	WV North State Plane nad83 (feet)	Latitude / Longitude (WGS84)
John Edge No. 207			
Top Hole (TH)	N4343076.57 E597271.86	N266666.83 E1862843.11	N39°13'53.5485" E79°52'22.7772"
Landing Point (LP)	N4342961.33 E597736.96	N266263.39 E1864362.92	N39°13'49.6229" E79°52'03.4414"
Bottom Hole (BH)	N4341214.16 E598549.96	N260486.31 E1866935.40	N39°12'52.6254" E79°51'30.4561"



LEGEND
 --- LEASE BOUNDARY
 - - - SURFACE PROPERTY LINE
 - - - - ADJOINER PROPERTY LINE



DANIEL T. TREMBLY
 LICENSED PROFESSIONAL SURVEYOR
 No. 2029
 I, the undersigned hereby certify that this plat is correct to the best of my knowledge and belief and that it shows all information required by law and the rules issued and prescribed by the department of environmental protection.
 (SIGNED) *Daniel Trembly*
 R.P.E. _____ P.S. 2029

MSES consultants, inc.
 P. O. Drawer 190, Clarksburg, WV 27301-0190
 (304) 624-9700
 FILE NO. 13-284-Edge#207 Well Plat
 SCALE 1" = 2000' DRAWN BY SARC
 MIN. DEGREE OF ACCURACY 1 IN 200
 PROVEN SOURCE OF ELEVATION:
 GPS (SURVEY GRADE)

STATE OF WEST VIRGINIA
 DEPARTMENT OF MINES
 OIL AND GAS DIVISION
 DATE JANUARY 27 20 14
 OPERATOR'S WELL NO. JOHN EDGE NO. 207
47 001 03333 H6A
 STATE COUNTY PERMIT NO.
 API WELL NO. **CANCELLED**

WELL TYPE : OIL GAS LIQUID INJECTION WASTE DISPOSAL
 IF "GAS", PRODUCTION STORAGE DEEP SHALLOW
 LOCATION : ELEVATION 1855.06' WATERSHED RACCOON CREEK QUADRANGLE COLEBANK, WV 7.5'
 DISTRICT COVE COUNTY BARBOUR NEAREST TOWN KASSON
 SURFACE OWNER JOHN W. EDGE ACREAGE 104.61
 OIL & GAS ROYALTY OWNER JOHN W. EDGE ET UX LEASE NO. _____ LEASE ACREAGE 104.61
 PROPOSED WORK : DRILL CONVERT DRILL DEEPER REDRILL FRACTURE OR STIMULATE
 PLUG OFF OLD FORMATION PERFORATE NEW FORMATION CLEAN OUT AND REPLUG
 OTHER PHYSICAL CHANGE IN WELL (SPECIFY) _____ PLUG AND ABANDON
 TARGET FORMATION MARCELLUS ESTIMATED DEPTH 8,196' TVD 15,279' MD
 WELL OPERATOR MOUNTAINEER KEYSTONE LLC DESIGNATED AGENT NATHAN SKEEN
 ADDRESS 1111 VAN VOORHIS ROAD, SUITE G ADDRESS 1111 VAN VOORHIS ROAD, SUITE G
MORGANTOWN, WV 26505 MORGANTOWN, WV 26505

FORM IV-6

COUNTY PERMIT NO. **001**