


(+) DENOTES LOCATION OF WELL ON UNITED STATES TOPOGRAPHIC MAPS

FILE NUMBER: \_\_\_\_\_  
 DRAWING NUMBER: CNXPHL20DHSR2.PCS  
 SCALE: 1" = 1500'  
 MINIMUM DEGREE OF ACCURACY: SUBMETER  
 PROVEN SOURCE OF ELEVATION: DGPS SURVEY  
RTK SYSTEM

I THE UNDERSIGNED, HEREBY STATE THAT THIS PLAT IS CORRECT TO THE BEST OF MY KNOWLEDGE AND BELIEF AND SHOWS ALL THE INFORMATION REQUIRED BY LAW AND THE REGULATIONS ISSUED AND PRESCRIBED BY THE DEPARTMENT OF ENERGY.

(SIGNED) \_\_\_\_\_  
 STEPHEN D. LOSH, P.S. #674



STATE OF WEST VIRGINIA  
 DIVISION OF ENVIRONMENTAL PROTECTION  
 OFFICE OF OIL AND GAS  
 #10 McJUNKIN ROAD  
 NITRO, WV 25143-2506

FORM WW-6

WELL TYPE OIL \_\_\_ GAS X LIQUID INJECTION \_\_\_ WASTE DISPOSAL \_\_\_ CBM \_\_\_  
 (IF "GAS") PRODUCTION X STORAGE \_\_\_ DEEP \_\_\_ SHALLOW X

LOCATION: ELEVATION 1564.00' WATERSHED SIMPSON CREEK  
 DISTRICT PLEASANT COUNTY BARBOUR  
 QUADRANGLE PHILIPPI LEASE NUMBER SEE ABOVE  
 SURFACE OWNER ROBERT JACOBS ACREAGE 184.49 (13-34.2)  
 OIL & GAS ROYALTY OWNER JAMES E. SAYERS, ET. AL. LEASE ACREAGE 1969.90

PROPOSED WORK: DRILL X CONVERT \_\_\_ DRILL DEEPER \_\_\_ REDRILL \_\_\_ FRACTURE OR STIMULATE X PLUG OFF OLD FORMATION \_\_\_  
 PERFORATE NEW FORMATION \_\_\_ OTHER PHYSICAL CHANGE (SPECIFY) HORIZONTAL

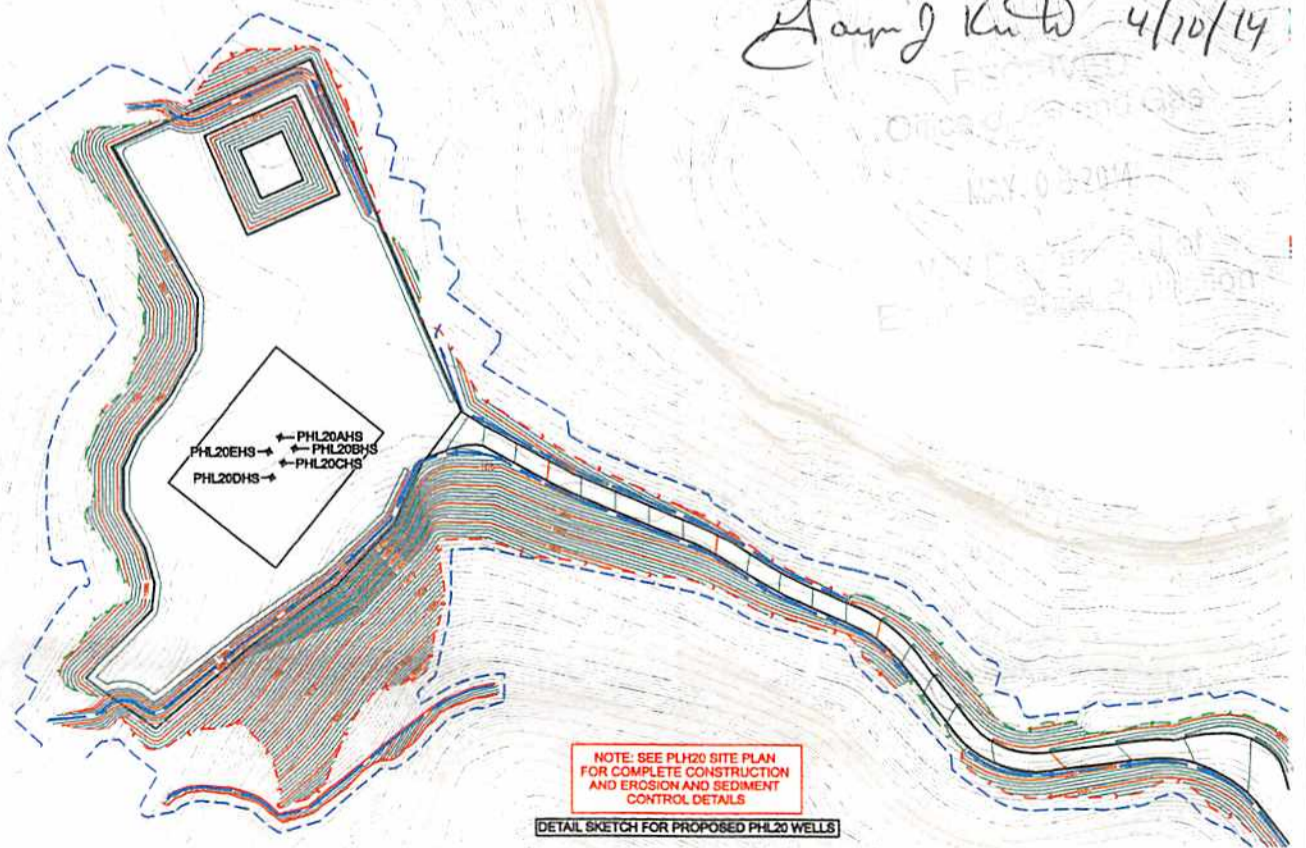
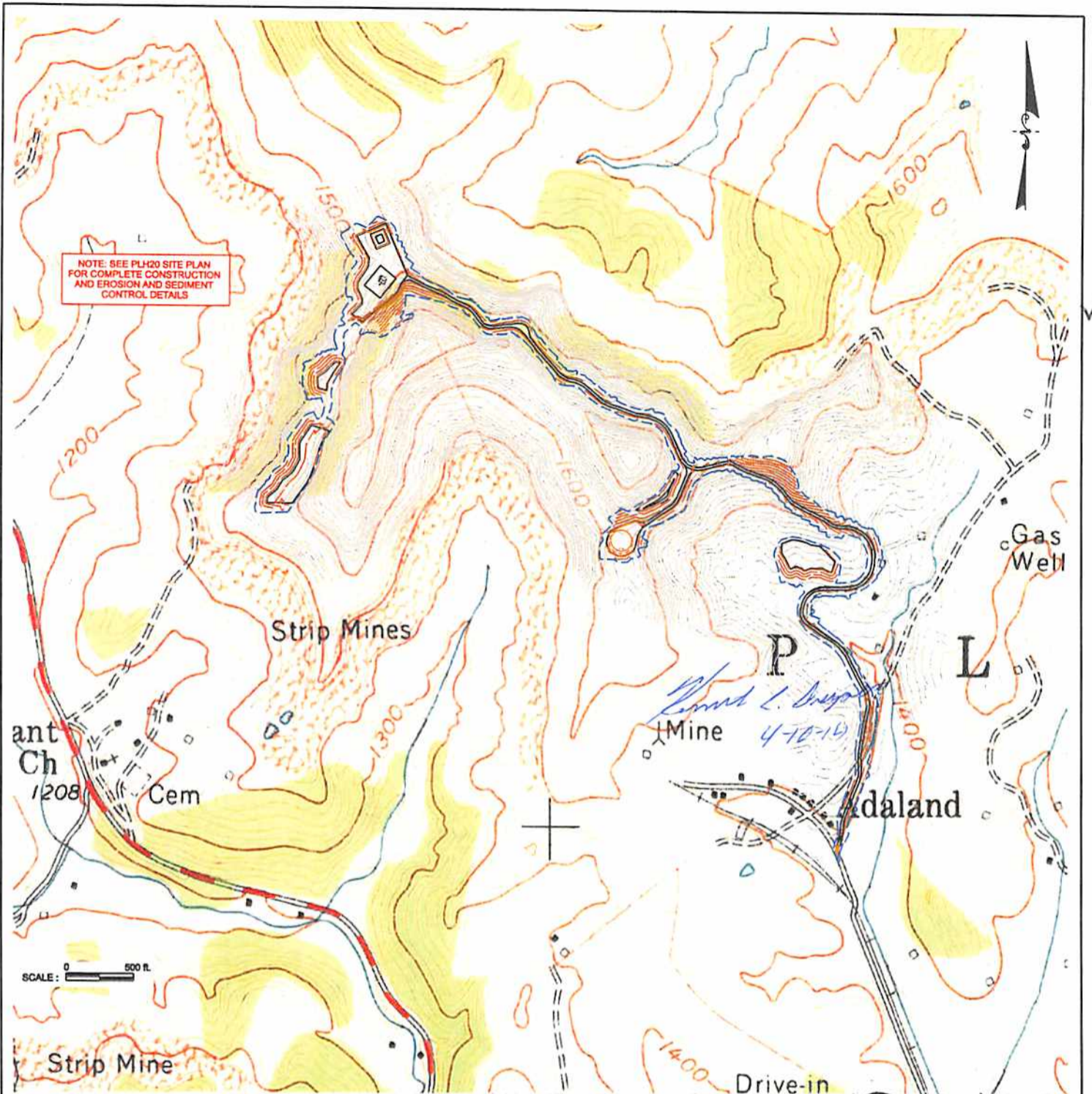
TARGET FORMATION MARCELLUS PLUG & ABANDON \_\_\_ CLEAN OUT & REPLUG \_\_\_  
 ESTIMATED DEPTH TVD = 8205' TMD = 20030'

WELL OPERATOR CNX GAS COMPANY LLC DESIGNATED AGENT JEREMY JONES  
 ADDRESS P. O. BOX 1248 JANE LEW, WV 26378 ADDRESS P. O. BOX 1248 JANE LEW, WV 26378

LAND SURVEYING SERVICES  
 21 CEDAR LANE, BRIDGEPORT, WV 26330  
 PHONE: 304-842-2018 OR 842-5762

DATE: AUGUST 21, 2014  
 OPERATORS WELL NO.: PHL20DHS  
 API WELL NO. 47 - 001 - 03341 H6A  
 STATE WV COUNTY BARBOUR PERMIT

COUNTY NAME: BARBOUR  
 PERMIT



NOT TO SCALE

Title	Project	Client	Date	Project No.	
FORM WW-9	PHL20 WELL SITE	CNX GAS COMPANY LLC.	MARCH 2014	1229040	DIEFFENBAUCH & HRITZ MORGANTOWN, WV