

Id	Radius	Arc Length
C1	1200.00'	405.60'

NAD 83 ZONE 17 UTM COORDINATES:
 AUD7HHS = 4,330,689.52 m 579,242.06 m
 TANG. PT. = 4,330,552.68 m 579,210.96 m
 LAND PT. = 4,330,402.37 m 579,314.60 m
 BOT. HOLE = 4,328,598.31 m 581,314.81 m

LATITUDE 39-07-30

WELL REFERENCES:
 N53-51W, 494.30' TO 47-001-00707
 N24-16W, 496.00' TO PIPELINE RISER

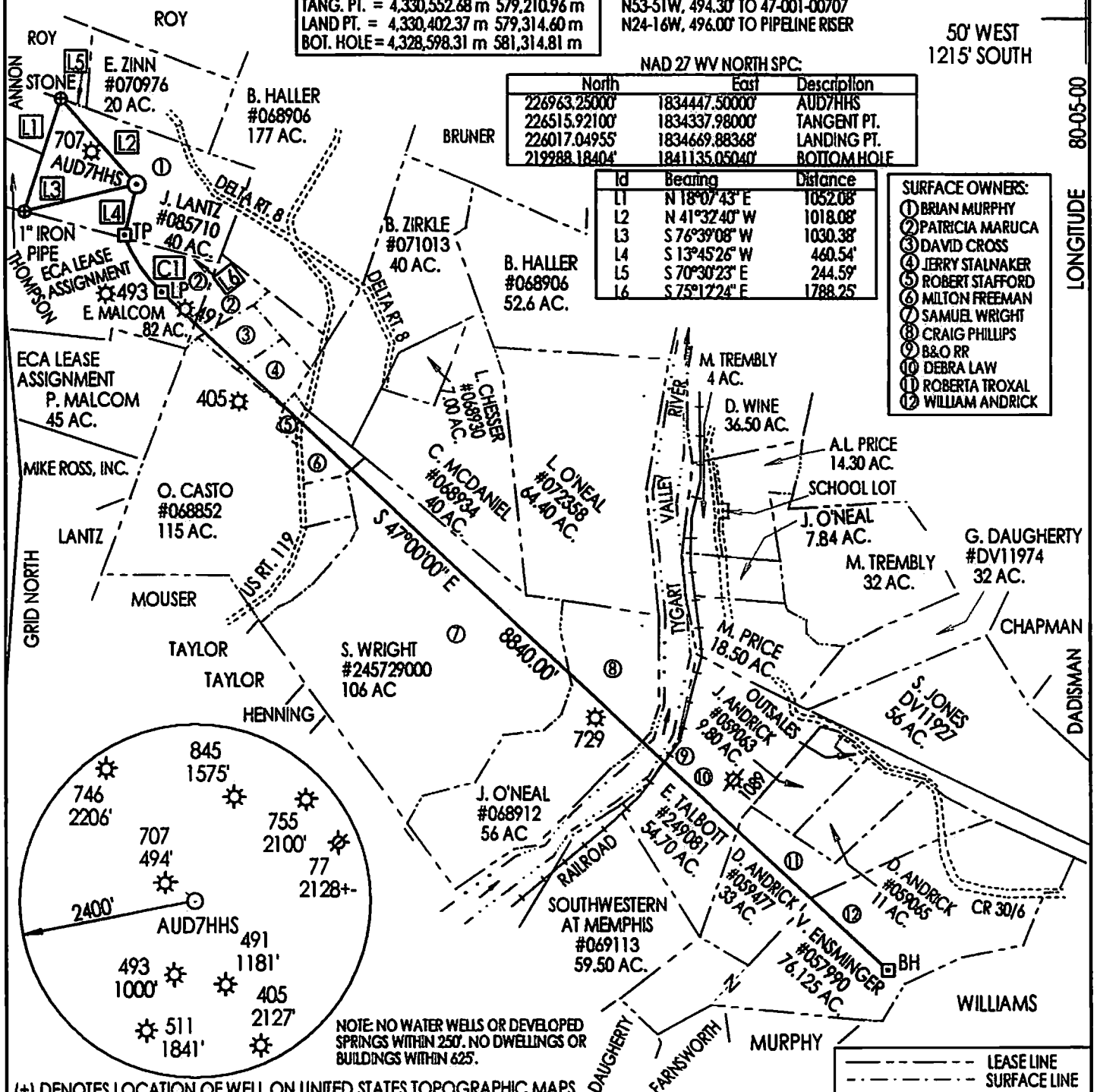
SCALED COOR.:
 50' WEST
 1215' SOUTH

NAD 27 WV NORTH SPC:

North	East	Description
226963.25000'	1834447.50000'	AUD7HHS
226515.92100'	1834337.98000'	TANGENT PT.
226017.04955'	1834669.88368'	LANDING PT.
219988.18404'	1841135.05040'	BOTTOM HOLE

Id	Bearing	Distance
L1	N 18°07'43" E	1052.08'
L2	N 41°32'40" W	1018.08'
L3	S 76°39'08" W	1030.38'
L4	S 13°45'26" W	460.54'
L5	S 70°30'23" E	244.59'
L6	S 75°12'24" E	1788.25'

- SURFACE OWNERS:**
- ① BRIAN MURPHY
 - ② PATRICIA MARUCA
 - ③ DAVID CROSS
 - ④ JERRY STALNAKER
 - ⑤ ROBERT STAFFORD
 - ⑥ MILTON FREEMAN
 - ⑦ SAMUEL WRIGHT
 - ⑧ CRAIG PHILLIPS
 - ⑨ B&O RR
 - ⑩ DEBRA LAW
 - ⑪ ROBERTA TROXAL
 - ⑫ WILLIAM ANDRICK



NOTE: NO WATER WELLS OR DEVELOPED SPRINGS WITHIN 250'. NO DWELLINGS OR BUILDINGS WITHIN 625'.

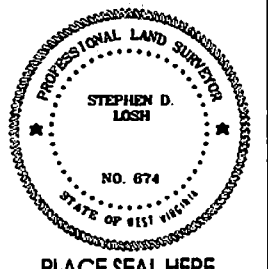
(+) DENOTES LOCATION OF WELL ON UNITED STATES TOPOGRAPHIC MAPS

FILE NUMBER: _____
 DRAWING NUMBER: CNXAUD7HHS.PCS
 SCALE: 1" = 1300'
 MINIMUM DEGREE OF ACCURACY: SUBMETER
 PROVEN SOURCE OF ELEVATION: DGPS SURVEY
RTK CENTIMETER SYSTEM

I THE UNDERSIGNED, HEREBY STATE THAT THIS PLAT IS CORRECT TO THE BEST OF MY KNOWLEDGE AND BELIEF AND SHOWS ALL THE INFORMATION REQUIRED BY LAW AND THE REGULATIONS ISSUED AND PRESCRIBED BY THE DEPARTMENT OF ENERGY.

(SIGNED) _____

STEPHEN D. LOSH, P.S. #674



STATE OF WEST VIRGINIA
 DIVISION OF ENVIRONMENTAL PROTECTION
 OFFICE OF OIL AND GAS
 #10 McJUNKIN ROAD
 NITRO, WV 25143-2504

LAND SURVEYING SERVICES
 21 CEDAR LANE, BRIDGEPORT, WV 26330
 PHONE: 304-842-2018 OR 842-5762

DATE: AUGUST 13, 2014
 OPERATORS WELL NO.: AUD7HHS

FORM WW-6

WELL TYPE: OIL GAS LIQUID INJECTION WASTE DISPOSAL CBM
 (IF "GAS") PRODUCTION STORAGE DEEP SHALLOW

LOCATION: ELEVATION 1568' WATERSHED ELK CREEK
 DISTRICT PHILIPPI COUNTY BARBOUR
 QUADRANGLE AUDRA LEASE NUMBER SEE ABOVE

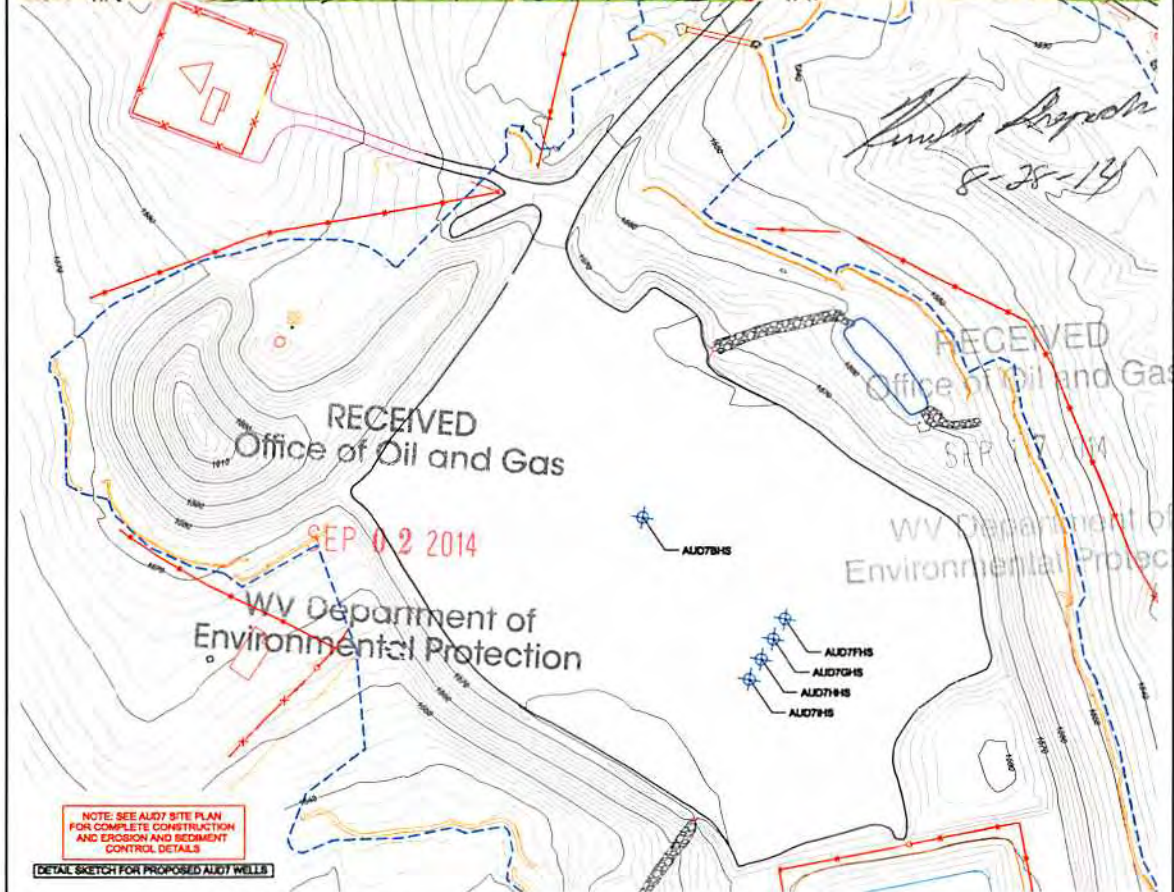
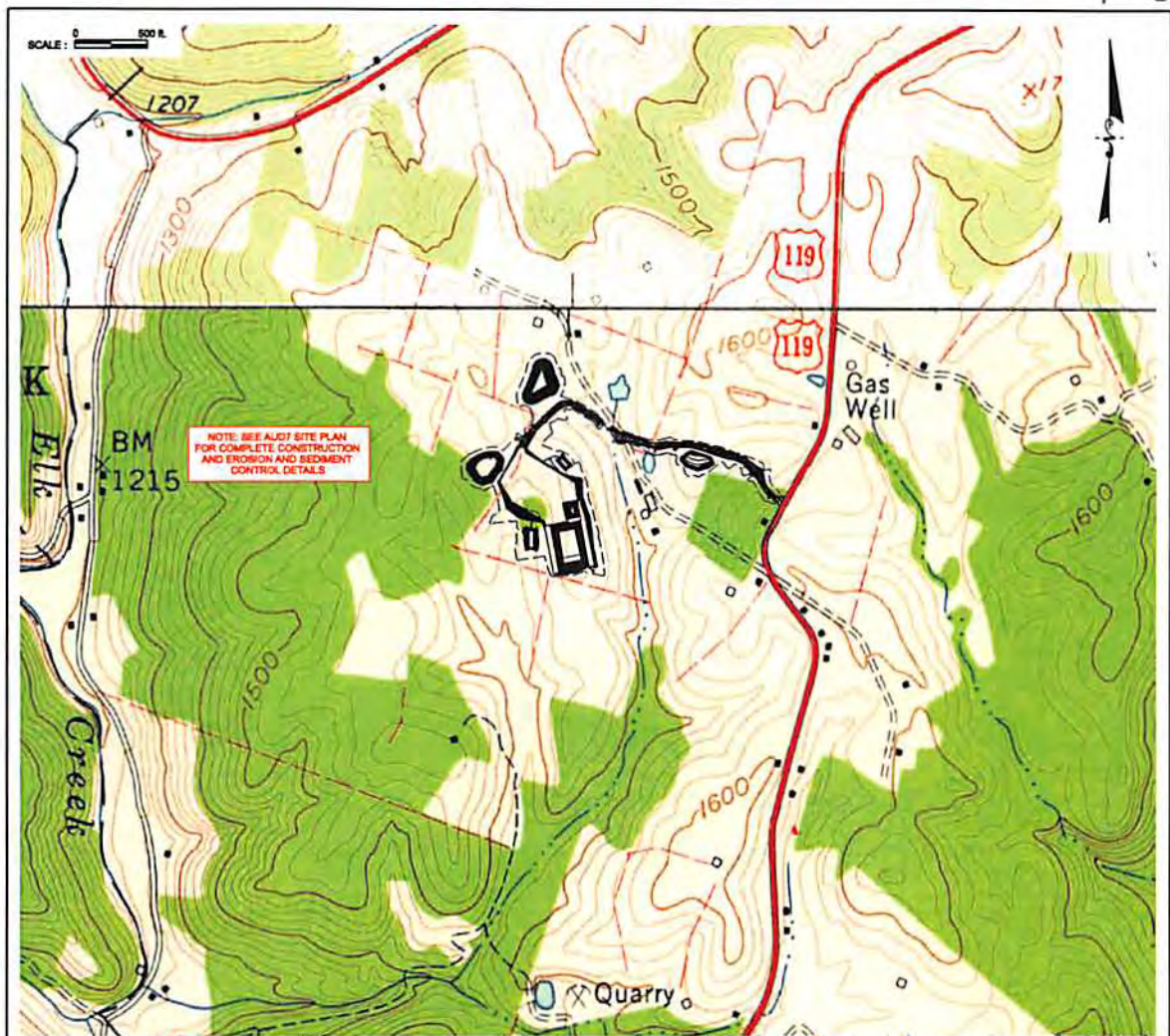
SURFACE OWNER BRIAN E. & LISA L. MURPHY ACREAGE 38.00 (13-10)
 OIL & GAS ROYALTY OWNER O. CASTO, ET. AL UNIT LEASE ACREAGE 1048.63

PROPOSED WORK: DRILL CONVERT DRILL DEEPER REDRILL FRACTURE OR STIMULATE PLUG OFF OLD FORMATION
 PERFORATE NEW FORMATION OTHER PHYSICAL CHANGE (SPECIFY) HORIZONTAL

PLUG & ABANDON CLEAN OUT & REPLUG
 TARGET FORMATION MARCELLUS ESTIMATED DEPTH TVD = 7950' TMD = 17855'

WELL OPERATOR CNX GAS COMPANY LLC DESIGNATED AGENT MATTHEW IMRICH
 ADDRESS P. O. BOX 1248 JANE LEW, WV 26378 ADDRESS P. O. BOX 1248 JANE LEW, WV 26378

10/24/2014



*Just Arrived
8-28-14*

RECEIVED
Office of Oil and Gas

SEP 02 2014

WV Department of
Environmental Protection

RECEIVED
Office of Oil and Gas

SEP 07 2014

WV Department of
Environmental Protection

Title FORM WW-6	Project A107 WELL SITE	Client CNX GAS COMPANY LLC.	Date AUGUST 2014	Project No. 1122044	 DIEFFENBAUCH & HRITZ INCORPORATED, IN
--------------------	---------------------------	--------------------------------	---------------------	------------------------	--