



west virginia department of environmental protection

Office of Oil and Gas
601 57th Street, S.E.
Charleston, WV 25304
(304) 926-0450
fax: (304) 926-0452

Jim Justice, Governor
Austin Caperton, Cabinet Secretary
www.dep.wv.gov

Tuesday, March 14, 2017
NOTICE OF PERMIT CANCELLATION
Horizontal 6A / Horizontal 6A Well - 1

CNX GAS COMPANY LLC (A)
POST OFFICE BOX 1248

JANE LEW, WV 263786506

Re: Permit cancellation for BROW3AHS
47-001-03353-00-00

The FINAL INSPECTION REPORT for the CANCELLED PERMIT, issued for U.S. Well Number 47-001-03353-00-00, has been received by the Office of Oil and Gas. The permit has been cancelled as of 10/15/2014.

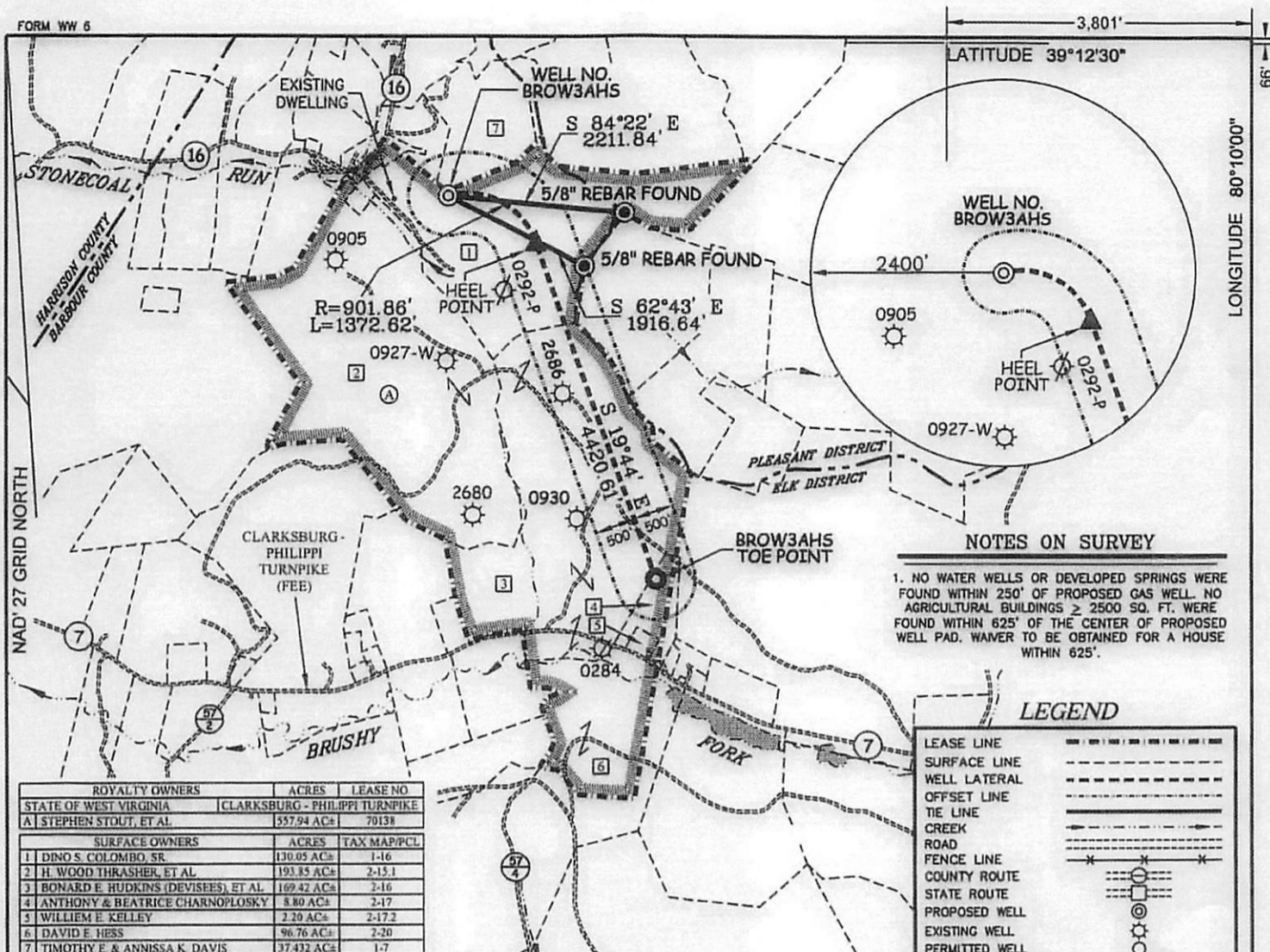
If there are any questions, please feel free to contact me at (304) 926- 0450.

James A. Martin
Chief

Operator's Well Number: BROW3AHS
Farm Name: STOUT, STEPHEN ET AL
U.S. WELL NUMBER: 47-001-03353-00-00
Horizontal 6A / Horizontal 6A Well - 1
Date Cancelled: 10/15/2014

Promoting a healthy environment.

03/17/2017



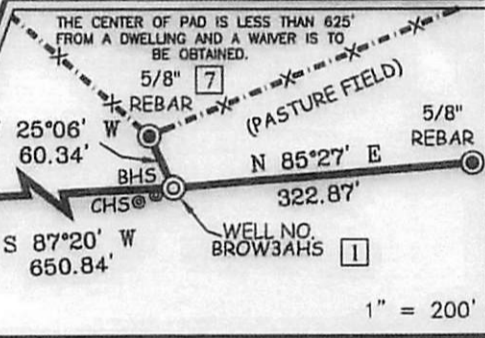
NOTES ON SURVEY

1. NO WATER WELLS OR DEVELOPED SPRINGS WERE FOUND WITHIN 250' OF PROPOSED GAS WELL. NO AGRICULTURAL BUILDINGS ≥ 2500 SQ. FT. WERE FOUND WITHIN 625' OF THE CENTER OF PROPOSED WELL PAD. WAIVER TO BE OBTAINED FOR A HOUSE WITHIN 625'.

LEGEND

LEASE LINE	---
SURFACE LINE	----
WELL LATERAL	-----
OFFSET LINE	-----
TIE LINE	-----
CREEK	~~~~~
ROAD	=====
FENCE LINE	-----
COUNTY ROUTE	-----
STATE ROUTE	-----
PROPOSED WELL	⊙
EXISTING WELL	⊙
PERMITTED WELL	⊙
TAX MAP-PARCEL	00-00
SURFACE OWNER	⊗
ROYALTY OWNER	⊗

REFERENCES



ROYALTY OWNERS	ACRES	LEASE NO.
STATE OF WEST VIRGINIA	CLARKSBURG - PHILIPPI TURNPIKE	
A. STEPHEN STOUT, ET AL.	557.94 AC±	70138

SURFACE OWNERS	ACRES	TAX MAP/PCL
1. DINO S. COLOMBO SR.	130.05 AC±	1-16
2. H. WOOD THRASHER, ET AL.	193.85 AC±	2-15.1
3. BONARD E. HUDKINS (DEVEISEES), ET AL.	169.42 AC±	2-16
4. ANTHONY & BEATRICE CHARNOPLOSKY	8.80 AC±	2-17
5. WILLIAM E. KELLEY	2.20 AC±	2-17.2
6. DAVID E. HESS	96.76 AC±	2-20
7. TIMOTHY E. & ANNISSA K. DAVIS	37.432 AC±	1-7

BROW3AHS

(S.P.C. NORTH ZONE) (UTM(M) ZONE 17 NORTH)

NAD27 S.P.C.(FT) N. 258,653.6 E. 1,807,287.3
 NAD27 GEO. LAT.-(N) 39.208154 LONG.-(W) 80.180081
 NAD83 UTM (M) N. 4,340,206.8 E. 570,806.8

HEEL POINT


NAD27 S.P.C.(FT) N. 258,081.2 E. 1,808,381.1
 NAD27 GEO. LAT.-(N) 39.206550 LONG.-(W) 80.176205
 NAD83 UTM (M) N. 4,340,031.9 E. 571,143.1

TOE POINT

NAD27 S.P.C.(FT) N. 253,900.4 E. 1,809,874.2
 NAD27 GEO. LAT.-(N) 39.195157 LONG.-(W) 80.170826
 NAD83 UTM (M) N. 4,338,771.8 E. 571,619.1



I THE UNDERSIGNED, HEREBY CERTIFY THAT THIS PLAT IS CORRECT TO THE BEST OF MY KNOWLEDGE AND BELIEF AND SHOWS ALL THE INFORMATION REQUIRED BY LAW AND THE REGULATIONS ISSUED AND PRESCRIBED BY THE DIVISION OF ENVIRONMENTAL PROTECTION.



(+) DENOTES LOCATION OF WELL ON UNITED STATES TOPOGRAPHIC MAPS.

DATE SEPTEMBER 2, 20 14

REVISED SEPTEMBER 9, 20 14

OPERATORS WELL NO. BROW3AHS

API WELL NO. 47 001 03353

STATE COUNTY PERMIT

MINIMUM DEGREE OF ACCURACY 1 / 2500 FILE NO. 8283BROW3AHSR

HORIZONTAL & VERTICAL CONTROL DETERMINED BY DGPS (SURVEY GRADE TIE TO CORS NETWORK) SCALE 1" = 2000'

STATE OF WEST VIRGINIA
 DIVISION OF ENVIRONMENTAL PROTECTION
 OFFICE OF OIL AND GAS

WELL TYPE: OIL GAS LIQUID INJECTION WASTE DISPOSAL IF "GAS" PRODUCTION STORAGE DEEP SHALLOW

LOCATION: EXISTING: 1,368.6' PROPOSED: 1,365' WATERSHED STONECOAL RUN

DISTRICT ELK COUNTY BARBOUR QUADRANGLE BROWNTON 7.5'

SURFACE OWNER DINO COLOMBO SR. ACREAGE 130.050±

ROYALTY OWNER STEPHEN STOUT, ET AL ACREAGE 557.9375±

PROPOSED WORK:

DRILL CONVERT DRILL DEEPER REDRILL FRACTURE OR STIMULATE PLUG OFF OLD FORMATION PERFORATE NEW FORMATION PLUG AND ABANDON CLEAN OUT AND REPLUG OTHER

PHYSICAL CHANGE IN WELL (SPECIFY) _____ TARGET FORMATION MARCELLUS

ESTIMATED DEPTH TVD 7,890' / TMD 13,684'

WELL OPERATOR CNX GAS COMPANY LLC DESIGNATED AGENT MATTHEW IMRICH

ADDRESS P.O. BOX 1248 ADDRESS P.O. BOX 1248

JANE LEW, WV 26378 JANE LEW, WV 26378

COUNTY NAME
 PERMIT

03/17/2017