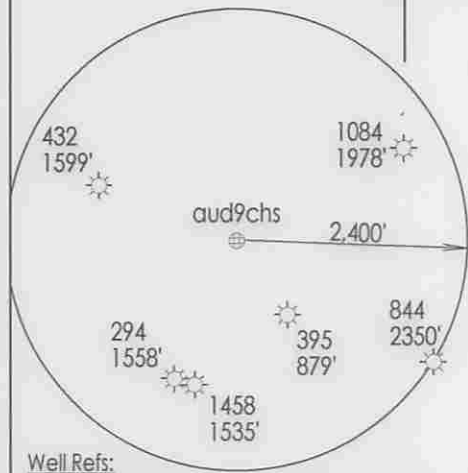


Id	Bearing	Distance
L1	S 41°16'35" W	676.50'
L2	N 79°54'15" W	1233.87'
L3	S 45°19'27" E	1158.45'
L4	N 06°10'02" E	1334.52'
L5	S 34°46'23" E	1878.56'
L6	S 47°00'00" E	9283.62'




Well Refs:
 N11-28-26W, 447.94' to painted prop. line post
 N79-10-36W, 430.99' to painted prop. line post

FILE NUMBER: Map 14 Parc. 16
 DRAWING NUMBER: cnxaud9chs1doe.pcs
 SCALE: 1" = 1,200'
 MINIMUM DEGREE OF ACCURACY: Submeter
 PROVEN SOURCE OF ELEVATION: DGPS Survey
 RTK Centimeter System

I THE UNDERSIGNED, HEREBY CERTIFY THAT THIS PLAT IS CORRECT TO THE BEST OF MY KNOWLEDGE AND BELIEF AND SHOWS ALL THE INFORMATION REQUIRED BY LAW AND THE REGULATIONS ISSUED AND PRESCRIBED BY THE DEPARTMENT OF ENERGY.

(SIGNED) *J. Michael Evans*
 J. Michael Evans, P. S. #900

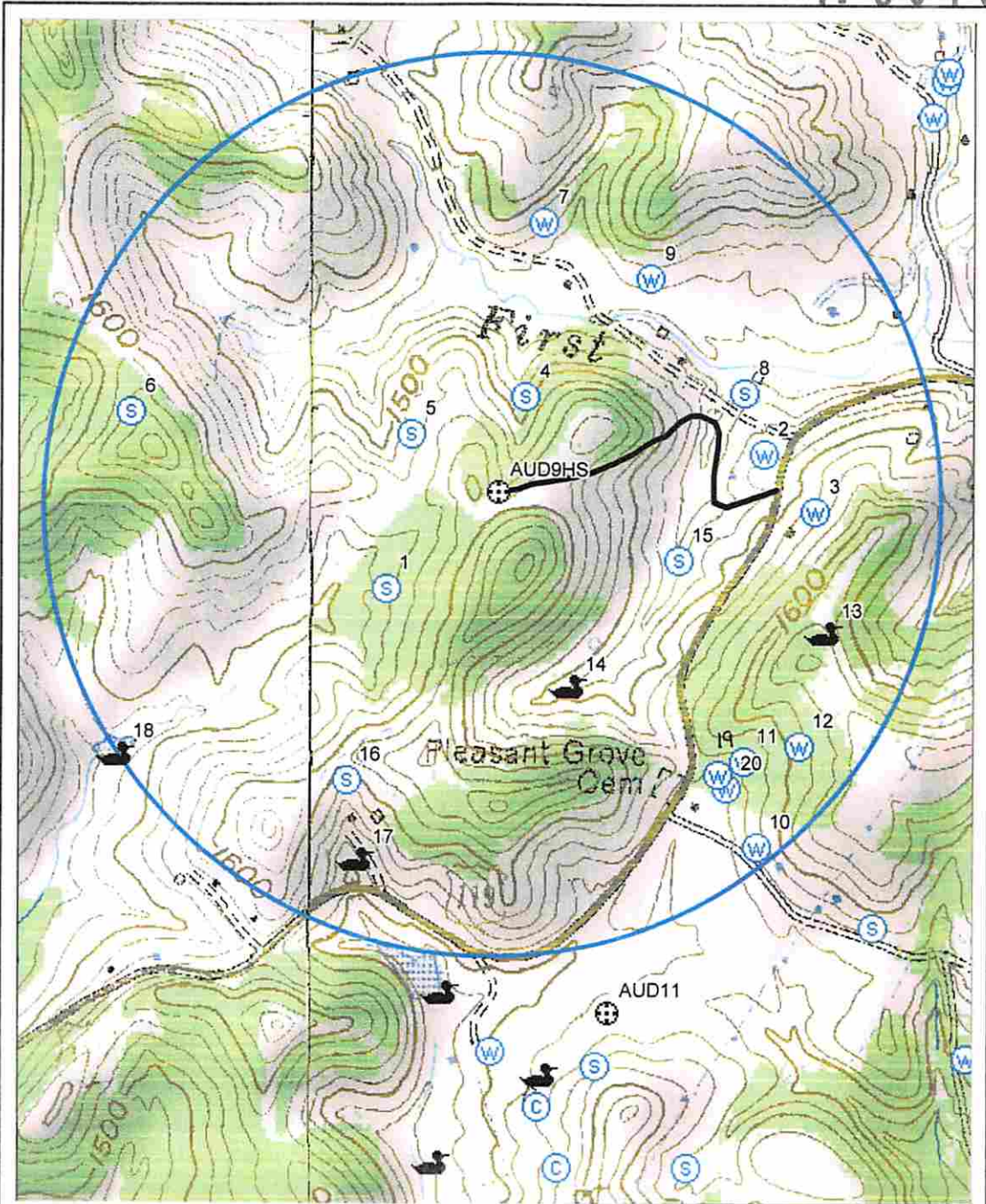


STATE OF WEST VIRGINIA
 DIVISION OF ENVIRONMENTAL PROTECTION
 OFFICE OF OIL AND GAS
 #10 McJUNKIN ROAD
 NITRO, WV 25143-2506
 FORM WW-6

LAND SURVEYING SERVICES
 21 CEDAR LANE, BRIDGEPORT, WV 26330
 PHONE: 304-842-2018 OR 842-5762

DATE: November 3, 2014
 OPERATORS WELL NO.: AUD9CHS
 API WELL NO. 47-001-03356 H6A
 STATE COUNTY PERMIT

WELL TYPE: OIL GAS LIQUID INJECTION WASTE DISPOSAL
 (IF "GAS") PRODUCTION STORAGE DEEP SHALLOW
 LOCATION: ELEVATION 1,589.81' (484.58 m) WATERSHED First Big Run
 DISTRICT Union COUNTY Barbour
 QUADRANGLE Audra 7.5' LEASE NUMBER See Above
 SURFACE OWNER Paul F. Yocum ACREAGE 87.64
 OIL & GAS ROYALTY OWNER See Above LEASE ACREAGE 720.88
 PROPOSED WORK: DRILL CONVERT DRILL DEEPER REDRILL FRACTURE OR STIMULATE PLUG OFF OLD FORMATION
 PERFORATE NEW FORMATION OTHER PHYSICAL CHANGE (SPECIFY) Horizontal
 TARGET FORMATION Marcellus PLUG & ABANDON CLEAN OUT & REPLUG
 ESTIMATED DEPTH TVD= 7,765' / TMD= 17,994'
 WELL OPERATOR CNX Gas Company LLC DESIGNATED AGENT Matthew Imrich, District Operations Super.
 ADDRESS P. O. Box 1248, Jane Lew, WV 26378 ADDRESS P. O. Box 1248, Jane Lew, WV 26378



Received
Office of Oil & Gas
JAN 16 2015



LAND SURVEYING SERVICES
21 Cedar Lane
Bridgeport, WV 26330
304-842-2018

CNX Gas Company LLC P. O. Box 1248 Jane Lew, WV 26378		
PLAT SHOWING WATER PURVEYORS WITHIN 2,500 FEET OF THE AUD9HS PAD CENTER		
DISTRICT Union	COUNTY Barbour	STATE WV
DATE Nov. 10, 2014	SCALE 1" = 733.33 ft.	DWG NO. cnxaud9wtrpur