



west virginia department of environmental protection

Office of Oil and Gas
601 57th Street SE
Charleston, WV 25304
(304) 926-0450
(304) 926-0452 fax

Earl Ray Tomblin, Governor
Randy C. Huffman, Cabinet Secretary
www.dep.wv.gov

March 21, 2016

FINAL INSPECTION REPORT

Well Permit Cancelled

CHESAPEAKE APPALACHIA, L.L.C.,

The FINAL INSPECTION REPORT for the CANCELLED permit, API Well Number: 47-900141, issued to CHESAPEAKE APPALACHIA, L.L.C., and listed below has been received in this office. The permit has been cancelled as of 2/23/2016.

James Martin
Chief

Operator: CHESAPEAKE APPALACHIA, L.L.C.
Operator's Well No: NICKOLES 3 LLC BRK 3H
Farm Name: NICKOLES, GREGORY D. & RAN
API Well Number: 47-900141
Date Issued: 08/14/2012

Date Cancelled: 02/23/2016

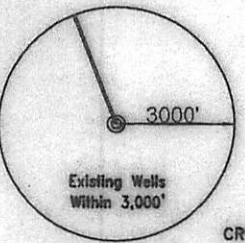
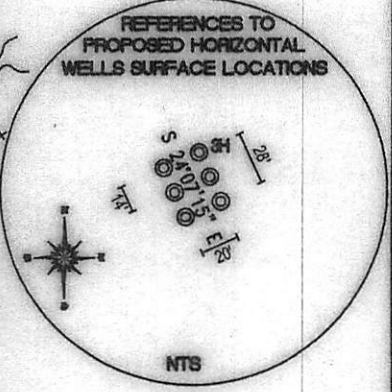
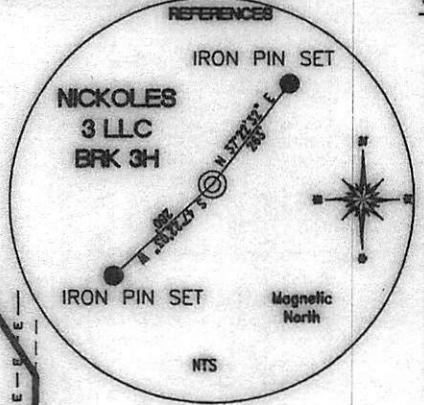
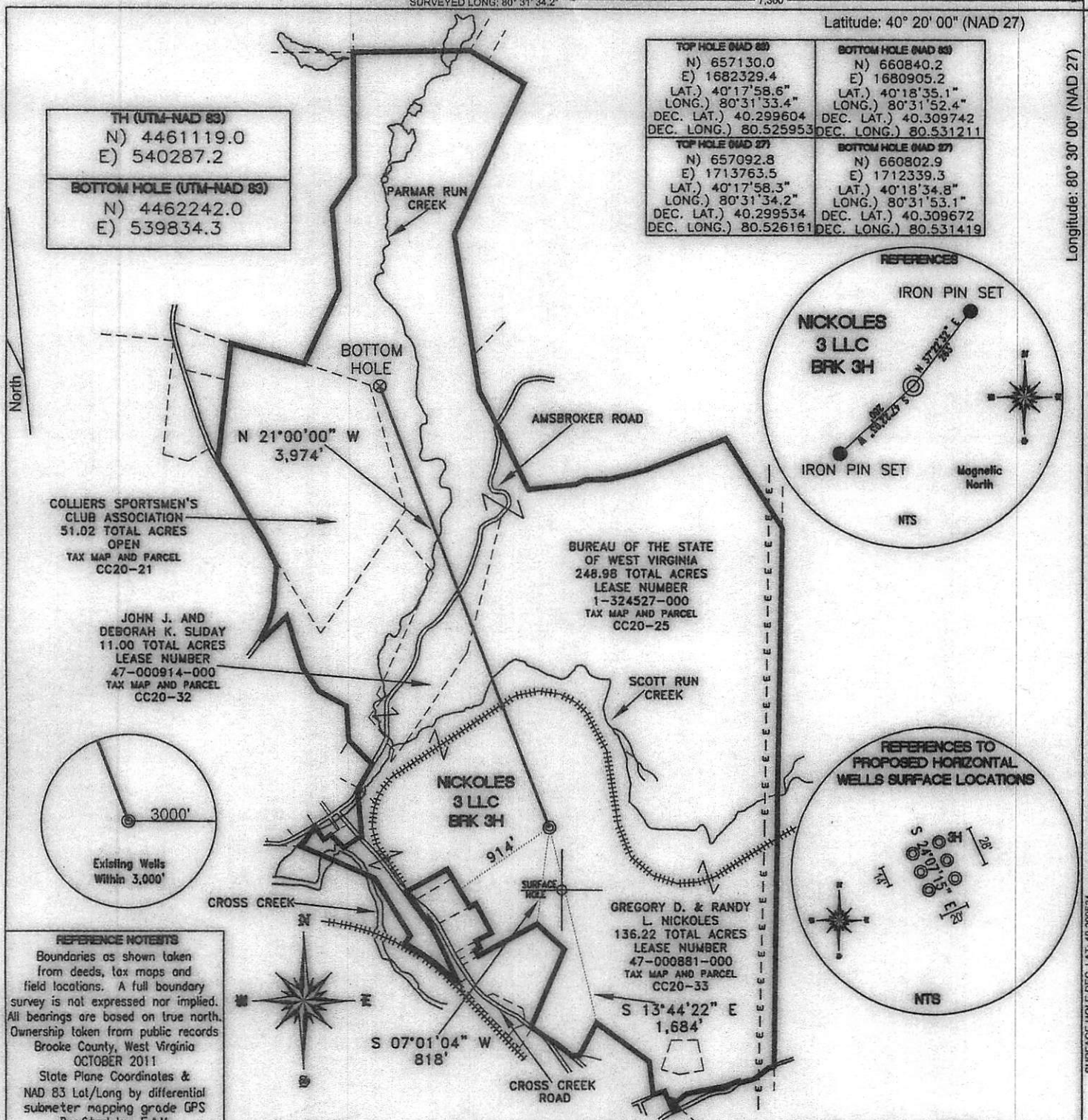
Promoting a healthy environment.

04/01/2016

TH (UTM-NAD 83)
 N) 4461119.0
 E) 540287.2

BOTTOM HOLE (UTM-NAD 83)
 N) 4462242.0
 E) 539834.3

TOP HOLE (NAD 83) N) 657130.0 E) 1682329.4 LAT.) 40°17'58.6" LONG.) 80°31'53.4" DEC. LAT.) 40.299604 DEC. LONG.) 80.525953	BOTTOM HOLE (NAD 83) N) 660840.2 E) 1680905.2 LAT.) 40°18'35.1" LONG.) 80°31'52.4" DEC. LAT.) 40.309742 DEC. LONG.) 80.531211
TOP HOLE (NAD 27) N) 657092.8 E) 1713763.5 LAT.) 40°17'58.3" LONG.) 80°31'34.2" DEC. LAT.) 40.299534 DEC. LONG.) 80.526161	BOTTOM HOLE (NAD 27) N) 660802.9 E) 1712339.3 LAT.) 40°18'34.8" LONG.) 80°31'53.1" DEC. LAT.) 40.309672 DEC. LONG.) 80.531419




REFERENCE NOTES:
 Boundaries as shown taken from deeds, tax maps and field locations. A full boundary survey is not expressed nor implied. All bearings are based on true north. Ownership taken from public records Brooke County, West Virginia OCTOBER 2011
 State Plane Coordinates & NAD 83 Lat/Long by differential submeter mapping grade GPS
 Drafted by: E.A.M.

FILE #: CHE 097
 DRAWING #: 1868
 SCALE: 1"=1200'
 MINIMUM DEGREE OF ACCURACY: 1/200
 PROVEN SOURCE: SUBMETER MAPPING
 OF ELEVATION: GRADE GPS

I, THE UNDERSIGNED, HEREBY CERTIFY THAT THIS PLAT IS CORRECT TO THE BEST OF MY KNOWLEDGE AND BELIEF AND SHOWS ALL THE INFORMATION REQUIRED BY LAW AND THE REGULATIONS ISSUED AND PRESCRIBED BY THE DEPARTMENT OF ENVIRONMENTAL PROTECTION.

Signed: *[Signature]*
 L.L.S. #2124 : Ernest J. Benchek III



(+) DENOTES LOCATION OF WELL ON UNITED STATES TOPOGRAPHIC MAPS WVDEP
 OFFICE OF OIL & GAS
 601 57TH STREET
 CHARLESTON, WV 25304

Well Type: Oil Waste Diposal Production Deep
 Gas Liquid Injection Storage Shallow

WATERSHED: UPPER OHIO SOUTH

COUNTY/DISTRICT: BROOKE/CROSS CREEK QUADRANGLE: STUEBENVILLE EAST

SURFACE OWNER: GREGORY D. & RANDY L. NICKOLES ACREAGE: 136.22 +/-

OIL & GAS ROYALTY OWNER: GREGORY D. & RANDY L. NICKOLES ACREAGE: 396.2 +/- **04/01/2016**

LEASE NUMBERS: _____

DRILL CONVERT DRILL DEEPER REDRILL FRACTURE OR STIMULATE
 PLUG OFF FORMATION PERFORATE NEW FORMATION PLUG & ABANDON
 CLEAN OUT & REPLUG OTHER CHANGE (SPECIFY): _____

TARGET FORMATION: MARCELLUS ESTIMATED DEPTH: TVD: 5,625' TMD: 9,394'
 WELL OPERATOR : CHESAPEAKE APPALACHIA, LLC. DESIGNATED AGENT : ERIC B. GILLESPIE
 ADDRESS: PO BOX 18496 ADDRESS: PO BOX 6070
 CITY: OKLAHOMA CITY STATE: OK ZIP CODE: 73154-0496 CITY: CHARLESTON STATE: WV ZIP CODE: 25362

DATE: FEBRUARY 13, 2012
 OPERATOR'S WELL #: NICKOLES 3 LLC BRK 3H
 API WELL #: 47 09 00141H6A
 STATE COUNTY PERMIT
CANCELLED
 ELEVATION: 1,000