



west virginia department of environmental protection

Office of Oil and Gas
601 57th Street, S.E.
Charleston, WV 25304
(304) 926-0450
fax: (304) 926-0452

Austin Caperton, Cabinet Secretary
www.dep.wv.gov

Friday, February 7, 2020
WELL WORK PERMIT
Horizontal 6A / New Drill

SWN PRODUCTION COMPANY, LLC
POST OFFICE BOX 12359

SPRING, TX 773914954

Re: Permit approval for STATE OF WV DNR A BRK 206H
47-009-00299-00-00

This well work permit is evidence of permission granted to perform the specified well work at the location described on the attached pages and located on the attached plat, subject to the provisions of Chapter 22 of the West Virginia Code of 1931, as amended, and all rules and regulations promulgated thereunder, and to any additional specific conditions and provisions outlined in the pages attached hereto. Notification shall be given by the operator to the Oil and Gas Inspector at least 24 hours prior to the construction of roads, locations, and/or pits for any permitted work. In addition, the well operator shall notify the same inspector 24 hours before any actual well work is commenced and prior to running and cementing casing. Spills or emergency discharges must be promptly reported by the operator to 1-800-642-3074 and to the Oil and Gas Inspector.

Please be advised that form WR-35, Well Operators Report of Well Work is to be submitted to this office within 90 days of completion of permitted well work, as should form WR-34 Discharge Monitoring Report within 30 days of discharge of pits, if applicable. Failure to abide by all statutory and regulatory provisions governing all duties and operations hereunder may result in suspension or revocation of this permit and, in addition, may result in civil and/or criminal penalties being imposed upon the operators.

Per 35 CSR 4-5.2.g this permit will expire in two (2) years from the issue date unless permitted well work is commenced. If there are any questions, please feel free to contact me at (304) 926- 0450.

James A. Martin
Chief

A blue ink signature of James A. Martin, written in a cursive style, is positioned to the right of his name and title.

Operator's Well Number: STATE OF WV DNR A BRK 206H
Farm Name: STATE OF WEST VIRGINIA,
U.S. WELL NUMBER: 47-009-00299-00-00
Horizontal 6A New Drill
Date Issued: 2/7/2020

PERMIT CONDITIONS

4700900299

West Virginia Code § 22-6A-8(d) allows the Office of Oil and Gas to place specific conditions upon this permit. Permit conditions have the same effect as law. Failure to adhere to the specified permit conditions may result in enforcement action.

CONDITIONS

1. This proposed activity may require permit coverage from the United States Army Corps of Engineers (USACE). Through this permit, you are hereby being advised to consult with USACE regarding this proposed activity.
2. If the operator encounters an unanticipated void, or an anticipated void at an unanticipated depth, the operator shall notify the inspector within 24 hours. Modifications to the casing program may be necessary to comply with W. Va. Code § 22-6A-5a (12), which requires drilling to a minimum depth of thirty feet below the bottom of the void, and installing a minimum of twenty (20) feet of casing. Under no circumstance should the operator drill more than one hundred (100) feet below the bottom of the void or install less than twenty (20) feet of casing below the bottom of the void.
3. When compacting fills, each lift before compaction shall not be more than 12 inches in height, and the moisture content of the fill material shall be within limits as determined by the Standard Proctor Density test of the actual soils used in specific engineered fill, ASTM D698, Standard Test Method for Laboratory Compaction Characteristics of Soil Using Standard Effort, to achieve 95 % compaction of the optimum density. Each lift shall be tested for compaction, with a minimum of two tests per lift per acre of fill. All test results shall be maintained on site and available for review.
4. Operator shall install signage per § 22-6A-8g (6) (B) at all source water locations included in their approved water management plan within 24 hours of water management plan activation.
5. Oil and gas water supply wells will be registered with the Office of Oil and Gas and all such wells will be constructed and plugged in accordance with the standards of the Bureau for Public Health set forth in its Legislative rule entitled *Water Well Regulations*, 64 C.S.R. 19. Operator is to contact the Bureau of Public Health regarding permit requirements. In lieu of plugging, the operator may transfer the well to the surface owner upon agreement of the parties. All drinking water wells within fifteen hundred feet of the water supply well shall be flow tested by the operator upon request of the drinking well owner prior to operating the water supply well.
6. Pursuant to the requirements pertaining to the sampling of domestic water supply wells/springs the operator shall, no later than thirty (30) days after receipt of analytical data provide a written copy to the Chief and any of the users who may have requested such analyses.
7. 24 hours prior to the initiation of the completion process the operator shall notify the Chief or his designee.
8. During the completion process the operator shall monitor annular pressures and report any anomaly noticed to the chief or his designee immediately.
9. If any explosion or other accident causing loss of life or serious personal injury occurs in or about a well or well work on a well, the well operator or its contractor shall give notice, stating the particulars of the explosion or accident, to the oil and gas inspector and the Chief, within 24 hours of said accident.
10. During the casing and cementing process, in the event cement does not return to the surface, the oil and gas inspector shall be notified within 24 hours.

API Number: _____

4700900299

PERMIT CONDITIONS

11. The operator shall provide to the Office of Oil and Gas the dates of each of the following within 30 days of their occurrence: completion of construction of the well pad, commencement of drilling, cessation of drilling, completion of any other permitted well work, and completion of the well. Such notice shall be provided by sending an email to DEPOOGNotify@wv.gov.

STATE OF WEST VIRGINIA
DEPARTMENT OF ENVIRONMENTAL PROTECTION, OFFICE OF OIL AND GAS
WELL WORK PERMIT APPLICATION

1) Well Operator: SWN Production Co., LLC 494512924 009- Brooke 02-Cross 620-Steubenville
Operator ID County District Quadrangle

2) Operator's Well Number: State of WV DNR A BRK 206H Well Pad Name: State of WV DNR A BRK

3) Farm Name/Surface Owner: State of WV, Bureau of Commerce, DNR Public Road Access: Putney Ridge Road

4) Elevation, current ground: 1140' Elevation, proposed post-construction: 1140'

5) Well Type (a) Gas Oil _____ Underground Storage _____

Other _____

(b) If Gas Shallow Deep _____

Horizontal _____

6) Existing Pad: Yes or No Yes

7) Proposed Target Formation(s), Depth(s), Anticipated Thickness and Expected Pressure(s):
Target Formation- Marcellus, Down-Dip well to the South, Target Top TVD- 5841', Target Base TVD- 5907', Anticipated Thickness- 66', Associated Pressure- 3840

8) Proposed Total Vertical Depth: 5789'

9) Formation at Total Vertical Depth: Marcellus

10) Proposed Total Measured Depth: 14,258'

11) Proposed Horizontal Leg Length: 15,128.34'

12) Approximate Fresh Water Strata Depths: 541'

13) Method to Determine Fresh Water Depths: Salinity Profile from DNR A BRK 8H logs (API 47-009-00125)

14) Approximate Saltwater Depths: 692' Salinity Profile

15) Approximate Coal Seam Depths: 133'

16) Approximate Depth to Possible Void (coal mine, karst, other): Possible Void 99'

17) Does Proposed well location contain coal seams directly overlying or adjacent to an active mine? Yes _____ No

(a) If Yes, provide Mine Info: Name: _____
Depth: _____
Seam: _____
Owner: _____

WW-6B
(04/15)

API NO. 47-009 -
OPERATOR WELL NO. State of WV DNR A BRK 206H
Well Pad Name: State of WV DNR A BRK

STATE OF WEST VIRGINIA
DEPARTMENT OF ENVIRONMENTAL PROTECTION, OFFICE OF OIL AND GAS
WELL WORK PERMIT APPLICATION

1) Well Operator: SWN Production Co., LLC 494512924 009- Brooke 02-Cross 620-Steubenville
Operator ID County District Quadrangle

2) Operator's Well Number: State of WV DNR A BRK 206H Well Pad Name: State of WV DNR A BRK

3) Farm Name/Surface Owner: State of WV, Bureau of Commerce, DNR Public Road Access: Putney Ridge Road

4) Elevation, current ground: 1140' Elevation, proposed post-construction: 1140'

5) Well Type (a) Gas x Oil _____ Underground Storage _____

Other _____

(b) If Gas Shallow x Deep _____

Horizontal x _____

6) Existing Pad: Yes or No Yes

7) Proposed Target Formation(s), Depth(s), Anticipated Thickness and Expected Pressure(s):
Target Formation- Marcellus, Down-Dip well to the South, Target Top TVD- 5841', Target Base TVD- 5907', Anticipated Thickness- 66', Associated Pressure- 3840

8) Proposed Total Vertical Depth: 5894'

9) Formation at Total Vertical Depth: Marcellus

10) Proposed Total Measured Depth: 21,346'

11) Proposed Horizontal Leg Length: 15,128.34'

12) Approximate Fresh Water Strata Depths: 542'

13) Method to Determine Fresh Water Depths: Salinity Profile from DNR A BRK 8H logs (API 47-009-00125)

14) Approximate Saltwater Depths: 692' Salinity Profile

15) Approximate Coal Seam Depths: 99'

16) Approximate Depth to Possible Void (coal mine, karst, other): None that we are aware of.

17) Does Proposed well location contain coal seams directly overlying or adjacent to an active mine? Yes _____ No x

(a) If Yes, provide Mine Info: Name: _____

Depth: _____

Seam: _____

Owner: _____

RECEIVED
Office of Oil and Gas

NOV 12 2019

4700900299

WW-6B
(04/15)

API NO. 47- 009 -
OPERATOR WELL NO. State of WV DNR A BRK 206H
Well Pad Name: State of WV DNR A BRK

18)

CASING AND TUBING PROGRAM

TYPE	Size (in)	New or Used	Grade	Weight per ft. (lb/ft)	FOOTAGE: For Drilling (ft)	INTERVALS: Left in Well (ft)	CEMENT: Fill-up (Cu. Ft.)/CTS
Conductor	20"	New	H-40	94#	125'	125'	CTS
Fresh Water	13 3/8"	New	H-40	48#	642'	642'	602 sx/CTS
Coal	See	Conductor	Casing				
Intermediate	9 5/8"	New	J-55	36#	1443'	1443'	541 sx/CTS
Production	5 1/2"	New	HCP-110	20#	21,346'	21,346'	<small>load 813sx/Tail 3904sx/ 100' Inside Integ</small>
Tubing							
Liners							

Handwritten signature and date: 10-8-19

TYPE	Size (in)	Wellbore Diameter (in)	Wall Thickness (in)	Burst Pressure (psi)	Anticipated Max. Internal Pressure (psi)	Cement Type	Cement Yield (cu. ft./k)
Conductor	20"	30"	0.25	2120	81	Class A	1.19/50% Excess
Fresh Water	13 3/8"	17.5"	0.380	2740	633	Class A	1.19/50% Excess
Coal	See	Conductor	Casing				
Intermediate	9 5/8"	12 1/4"	0.395	3950	1768	Class A	1.19/50% Excess
Production	5 1/2"	8 3/4"	0.361	12360	9500	Class A	1.20/50% Excess
Tubing							
Liners							

PACKERS

Kind:				
Sizes:				
Depths Set:				

RECEIVED
Office of Oil and Gas

NOV 12 2019

WV Department of
Environmental Protection

WW-6B
(10/14)

API NO. 47- 009 - _____

OPERATOR WELL NO. State of WV DNR A BRK 206H _____

Well Pad Name: State of WV DNR A BRK _____

19) Describe proposed well work, including the drilling and plugging back of any pilot hole:

Drill and stimulate any potential zones between and including the Benson to Marcellus. **If we should encounter a void place basket above and below void area- balance cement to bottom of void and grout from basket to surface or run external casing packer/cementing stage tool above void interval and perform 2 stage cementing operation dependent upon depth of void. Run casing not less than 20' below void nor more than 75' below void. (*If freshwater is encountered deeper than anticipated it must be protected, set casing 50' below and cts.)

20) Describe fracturing/stimulating methods in detail, including anticipated max pressure and max rate:

Well will be perforated within the target formation and stimulated with a slurry of water, sand, and chemical additives at a high rate. This will be performed in stages with the plug and perf method along the wellbore until the entire lateral has been stimulated within the target formation. All stage plugs are then drilled out and the well is flowed back to surface. The well is produced through surface facilities consisting of high pressure production unites, horizontal separation units, water and oil storage tanks. Max press and anticipated max rate- 9000 lbs @ 100 barrels a minute.

21) Total Area to be disturbed, including roads, stockpile area, pits, etc., (acres): 11.1

22) Area to be disturbed for well pad only, less access road (acres): 10.5

23) Describe centralizer placement for each casing string:

All casing strings will be ran with a centralizer at a minimum of 1 per every 3 joints of casing.

24) Describe all cement additives associated with each cement type:

See Attachment ***

25) Proposed borehole conditioning procedures:

All boreholes will be conditioned with circulation and rotation for a minimum of one bottoms up and continuing until operator is satisfied with borehole conditions.

RECEIVED
Office of Oil and Gas

NOV 12 2019

*Note: Attach additional sheets as needed.

Schlumberger Cement Additives

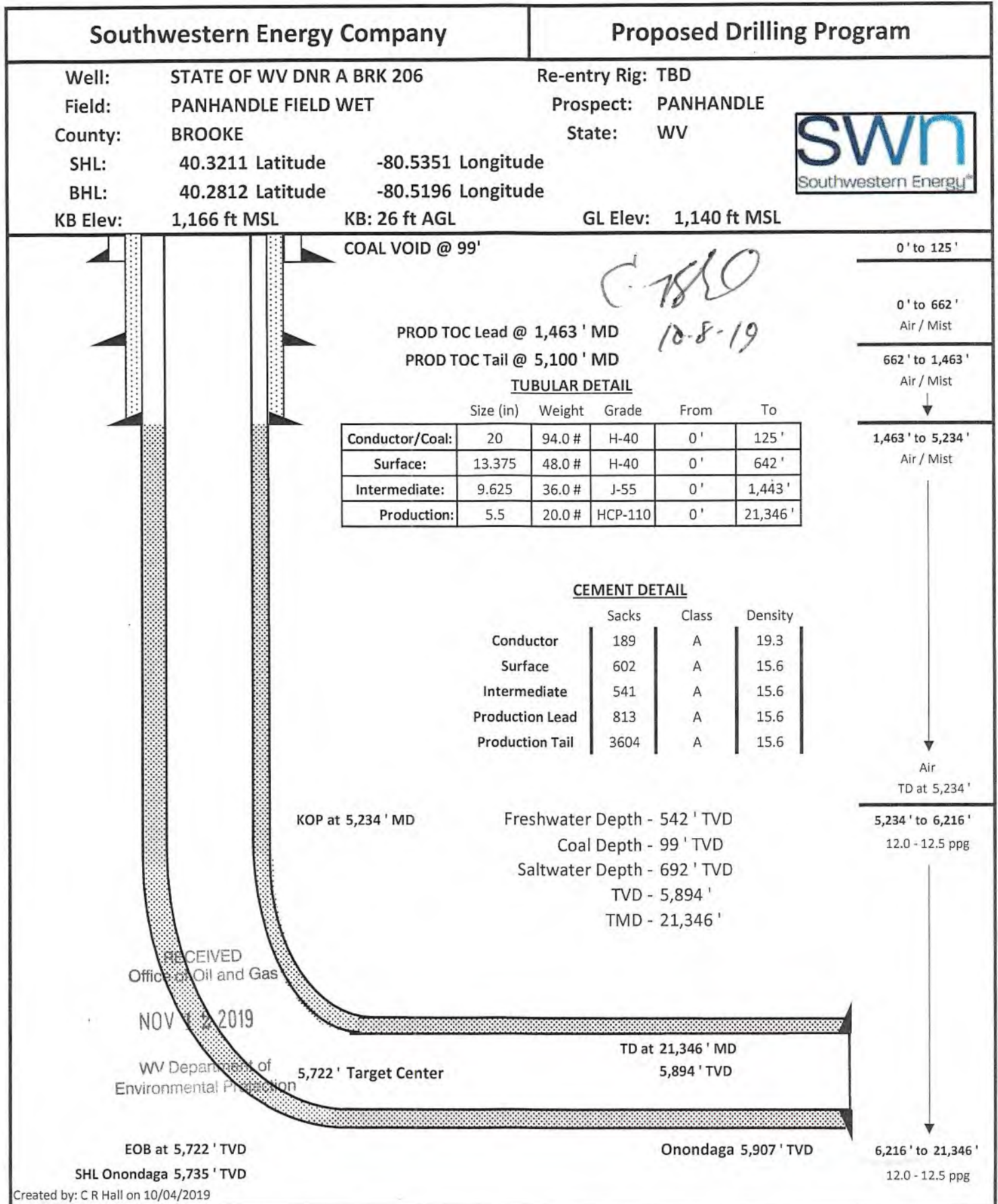
	Product Name	Product Use	Chemical Name	CAS Number
Surface	S001	accelerator	calcium chloride up to 3%	10043-52-4
Intermediate	S001	accelerator	calcium chloride	10043-52-4
Kick Off Plug	D080	dispersant	sodium polynaphthalene sulfonate	9008-63-3
	D801	retarder	aromatic polymer derivative	proprietary
	D047	antifoam	polypropylene glycol	25322-69-4
Production-Lead	D167	fluid loss	aliphatic amide polymer	proprietary
	D154	extender	non-crystalline silica	7631-86-9
	D400	gas migration	boric acid	10043-35-3
	D046	antifoam	polypropylene glycol	25322-69-4
			fullers earth (attapulgate)	8031-18-3
	D201	retarder	chrystalline silica	14808-60-7
			metal oxide	proprietary
	D202	dispersant	suiphonated synthetic polymer	proprietary
formaldehyde (impurity)			proprietary	
Production-Tail	D046	antifoam	polypropylene glycol	25322-69-4
			fullers earth (attapulgate)	8031-18-3
	D167	fluid loss	aliphatic amide polymer	proprietary
			sodium polynaphthalene sulfonate	9008-63-3
	D065	dispersant	sodium sulfate	7757-82-6
			chrystalline silica	14808-60-7
D201	retarder	metal oxide	proprietary	
D153	anti-settling	chrystalline silica	14808-60-7	

Rev. 5/18/2018

RECEIVED
Office of Oil and Gas

NOV 12 2019

WV Department of
Environmental Protection



WW-9
(4/16)

API Number 47 - 009 - _____
Operator's Well No. State of WV DNR A BRK 206H

STATE OF WEST VIRGINIA
DEPARTMENT OF ENVIRONMENTAL PROTECTION
OFFICE OF OIL AND GAS

FLUIDS/ CUTTINGS DISPOSAL & RECLAMATION PLAN

Operator Name SWN Production Co., LLC OP Code 494512924

Watershed (HUC 10) Upper Ohio North Quadrangle Steubenville East

Do you anticipate using more than 5,000 bbls of water to complete the proposed well work? Yes No

Will a pit be used? Yes No

If so, please describe anticipated pit waste: _____

Will a synthetic liner be used in the pit? Yes No If so, what ml.? _____

Proposed Disposal Method For Treated Pit Wastes:

- Land Application
- Underground Injection (UIC Permit Number _____)
- Reuse (at API Number _____ at next anticipated well, API# will be included with the WR-34/DDMR &/or permit addendum. _____)
- Off Site Disposal (Supply form WW-9 for disposal location)
- Other (Explain flow back fluids will be put in steel tanks and reused or taken to a permitted disposal facility)

Will closed loop system be used? If so, describe: Yes- See Attachment 3A

Drilling medium anticipated for this well (vertical and horizontal)? Air, freshwater, oil based, etc. Air drill to KOP, fluid drill with SOBM from KOP to TD

-If oil based, what type? Synthetic, petroleum, etc. Synthetic Oil Base

RECEIVED
Office of Oil and Gas

Additives to be used in drilling medium? Attachment 3B

NOV 12 2019

Drill cuttings disposal method? Leave in pit, landfill, removed offsite, etc. landfill

-If left in pit and plan to solidify what medium will be used? (cement, lime, sawdust) _____

WV Department of
Environmental Protection

-Landfill or offsite name/permit number? Meadowfill SWF- 1032, Short Creek SWF-1034, Carbon Limestone MSWL018781, Wetzel County 1021

Arden Landfill 10072, Apex Sanitary Landfill 06-08438, Brooke Co SWF-1013, Valley 100280

Permittee shall provide written notice to the Office of Oil and Gas of any load of drill cuttings or associated waste rejected at any West Virginia solid waste facility. The notice shall be provided within 24 hours of rejection and the permittee shall also disclose where it was properly disposed.

I certify that I understand and agree to the terms and conditions of the GENERAL WATER POLLUTION PERMIT issued on August 1, 2005, by the Office of Oil and Gas of the West Virginia Department of Environmental Protection. I understand that the provisions of the permit are enforceable by law. Violations of any term or condition of the general permit and/or other applicable law or regulation can lead to enforcement action.

I certify under penalty of law that I have personally examined and am familiar with the information submitted on this application form and all attachments thereto and that, based on my inquiry of those individuals immediately responsible for obtaining the information, I believe that the information is true, accurate, and complete. I am aware that there are significant penalties for submitting false information, including the possibility of fine or imprisonment.

Company Official Signature *Brittany Woody*
Company Official (Typed Name) Brittany Woody
Company Official Title Senior Regulatory Analyst



Subscribed and sworn before me this 3rd day of October, 20 19

Jessica L. VanMilder Notary Public

My commission expires 7-20-20

SWN Production Co., LLC

Proposed Revegetation Treatment: Acres Disturbed 11.1 Prevegetation pH _____

Lime as determined by pH test min.2 Tons/acre or to correct to pH 10.5

Fertilizer type 10-20-20

Fertilizer amount 600 lbs/acre


Mulch Hay/Straw Tons/acre

Seed Mixtures

Temporary		Permanent	
Seed Type	lbs/acre	Seed Type	lbs/acre
Attachment 3C			
_____	_____	_____	_____
_____	_____	_____	_____
_____	_____	_____	_____

Attach:
Maps(s) of road, location, pit and proposed area for land application (unless engineered plans including this info have been provided). If water from the pit will be land applied, include dimensions (L x W x D) of the pit, and dimensions (L x W), and area in acreage, of the land application area.

Photocopied section of involved 7.5' topographic sheet.

Plan Approved by:  10-8-19

Comments: _____

RECEIVED
Office of Oil and Gas

NOV 12 2019

WV Department of
Environmental Protection

Title: Oil & Gas Inspector Date: 10-8-19

Field Reviewed? Yes No

Attachment 3B
Drilling Mediums

Surface/Coal(if present)/Freshwater Intervals:

Air

Freshwater (if needed based on conditions)

Intermediate/Coal (if present):

Air

Brine (In Gas Storage areas)

Organophilic Bentonite

Production Hole:

Air

Synthetic Oil (Base Fluid for mud system)

Barite

Calcium Chloride

Lime

Organophilic Bentonite

Primary and Secondary Emulsifiers

Gilsonite

Calcium Carbonate

Friction Reducers

RECEIVED
Office of Oil and Gas

NOV 12 2019

WV Department of
Environmental Protection

NOV 12 2019



Department of
Environmental Protection

WVD Seeding Specification

To Order Seed contact Lyndsi Eddy Flippo office 570-996-4271 cell 501-269-5451 lyndsi_eddy@swn.com (please allow 7 to 10 days for delivery)



NON-ORGANIC PROPERTIES

Seed Mixture: ROW Mix	SWN Supplied
Orchardgrass	40%
Timothy	15%
Annual Ryegrass	15%
Brown Top Millet	5%
Red Top	5%
Medium Red Clover	5%
White Clover	5%
Birdsfoot Trefoil	5%
Rough Bluegrass	5%

All legumes are
innoculated at 5x normal
rate

Apply @ 100lbs per acre
April 16th- Oct. 14th

Apply @ 200lbs per acre
Oct. 15th- April 15th PLUS
50lbs per acre of Winter Wheat

SOIL AMENDMENTS

10-20-20 Fertilizer	*Apply @ 500lbs per Acre
Pelletized Lime	Apply @ 2 Tons per Acre
* unless otherwise dictated by soil test results	
Seeding Calculation Information:	
1452' of 30' ROW/LOD is One Acre	
871' of 50' ROW/LOD is One Acre	
622' of 70' ROW/LOD is One Acre	
Synopsis:	
Every 622 linear feet in a 70' ROW/LOD, you should be using (2) 50lb bags of seed, (4) 50lb bags of fertilizer and (80) 50lb bags of Lime (2x seed in winter months + 50lb Winter Wheat/ac).	
Special Considerations:	
Landowner Special Considerations including CREP program participants require additional guidance that is not given here. Discuss these requirements with SWN supervision at the beginning of the project to allow time for special seed delivery.	

ORGANIC PROPERTIES

Seed Mixture: SWN Production Organic Mix	SWN Supplied
Organic Timothy	50%
Organic Red or White Clover	50%
OR	
Organic Perennial Ryegrass	50%
Organic Red or White Clover	50%

Apply @ 100lbs per acre
April 16th- Oct. 14th

Apply @ 200lbs per acre
Oct. 15th- April 15th

Organic Fertilizer @ 200lbs per Acre

Pelletized Lime @ 2 Tons per Acre

WETLANDS (delineated as jurisdictional wetlands)

Seed Mixture: Wetland Mix	SWN Supplied
VA Wild Ryegrass	20%
Annual Ryegrass	20%
Fowl Bluegrass	20%
Cosmos 'Sensation'	10%
Redtop	5%
Golden Tickseed	5%
Maryland Senna	5%
Showy Tickseed	5%
Fox Sedge	2.5%
Soft Rush	2.5%
Woolgrass	2.5%
Swamp Verbena	2.5%

Apply @ 25lbs per acre
April 16th- Oct. 14th

Apply @ 50lbs per acre
Oct. 15th- April 15th

NO FERTILIZER OR LIME INSIDE WETLAND LIMITS

MARCELLUS WELL DRILLING PROCEDURES AND WELL SITE SAFETY PLAN



SWN Production Company, LLC
1300 Fort Pierpont Drive, Suite 201
Morgantown, West Virginia 26508

API NO. 47-XXX-XXXXX
WELL NAME: State of WV DNR A BRK 206H
Steubenville East QUAD
Cross Creek DISTRICT
BROOKE COUNTY, WEST VIRGINIA

Submitted by:

Name: Brittany Woody

Date: 10/1/2019

Brittany Woody

Title: Senior Regulatory Analyst

SWN Production Co., LLC

Approved by:

Name: *C. T. [Signature]*

Date: 10-8-19

Title: Oil and Gas Inspector


Approved by:

Name: _____

Date: _____

Title: _____

RECEIVED
Office of Oil and Gas
NOV 12 2019
WV Department of
Environmental Protection



Coordinate System: NAD 1983 UTM Zone 17N
Units: Meter

- S Spring
- W Water Well
- Pond
- 1500' Buffer

Coordinates: 40.321141, -80.535258

Water Purveyor Map
Well Pad: State of WV DNR A
County: BRK



Date: 3/27/2018 Author: willisb

Document Path: K:\EandPWVD\Team Data\Regulatory\Bobby Willis\Maps\GPGC Maps\Water_Purveyor_Large_Landowner_State\WVDNRA_Pad_1500Buffer.mxd

RECEIVED
Office of Oil and Gas
NOV 12 2019
WV Department of
Environmental Protection

RECEIVED
Office of Oil and Gas
NOV 12 2019
WV Department of
Environmental Protection

(2000' SCALE) LATITUDE: 40°20'00" SURFACE HOLE
9777'

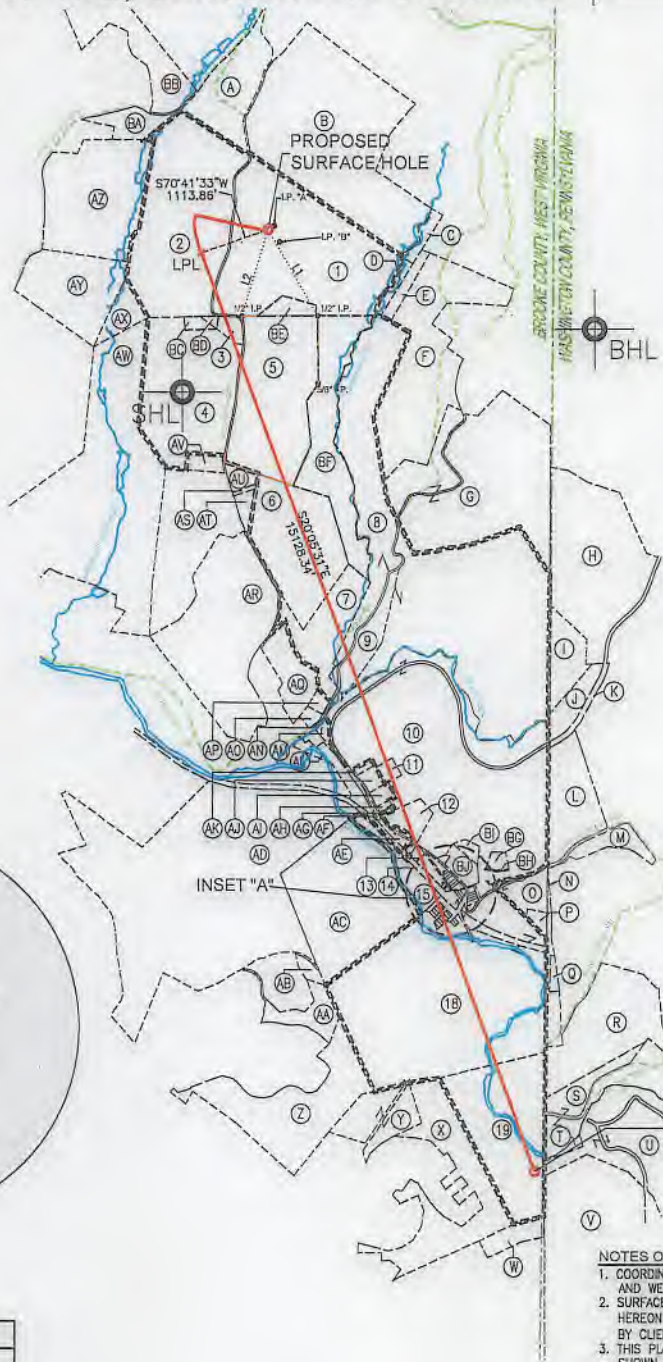
(2000' SCALE) LATITUDE: 40°17'30" BOTTOM HOLE

5469'



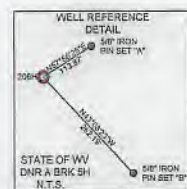
www.jhacompanies.com

68011 Vineyard Road
St. Clairsville, Ohio 43950
740-695-6100

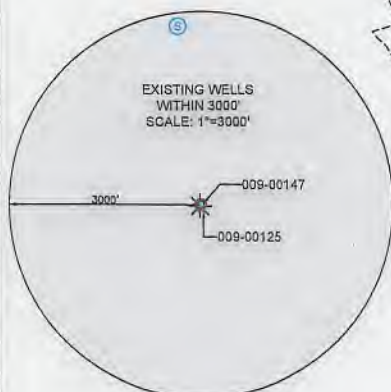
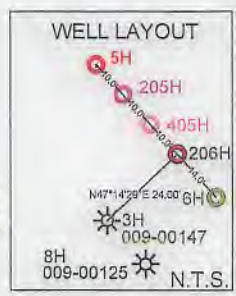


LINE	BEARING	DISTANCE
L1	N29°46'58"W	1550.98'
L2	S16°56'26"W	1414.58'

3802'
4454'
(2000' SCALE) LONGITUDE: 80°30'00" BOTTOM HOLE
(2000' SCALE) LONGITUDE: 80°30'00" SURFACE HOLE




GRID NORTH
UTM, NAD83 DATUM, ZONE 17, US FT



SURFACE HOLE LOCATION (SHL): UTM (NAD83, ZONE 17, METERS): NORTHING: 4463501.89 EASTING: 539500.63
LANDING POINT LOCATION (LPL): UTM (NAD83, ZONE 17, METERS): NORTHING: 4463384.33 EASTING: 539182.27
BOTTOM HOLE LOCATION (BHL): UTM (NAD83, ZONE 17, METERS): NORTHING: 4459082.67 EASTING: 540838.08



- NOTES ON SURVEY**
- COORDINATE SYSTEM IS UTM NAD 83 DATUM, ZONE 17, U.S. FOOT AND WELL COORDINATES ESTABLISHED USING SURVEY GRADE GPS.
 - SURFACE AND ROYALTY OWNER INFORMATION AND THEIR BOUNDARIES SHOWN HEREON WERE PLOTTED FROM DEEDS AND/OR TAX PARCEL MAPS PROVIDED BY CLIENT AND/OR FIELD LOCATIONS.
 - THIS PLAT DOES NOT REPRESENT A BOUNDARY SURVEY OF THE PARCELS SHOWN HEREON.
 - NO DWELLINGS OR BUILDINGS WITHIN 625 FEET OF PROPOSED CENTER OF PAD.
 - NO PERENNIAL STREAMS, LAKES, PONDS, RESERVOIRS OR WETLANDS WITHIN 100 FEET OF THE LIMITS OF DISTURBANCE.
 - NO NATURALLY PRODUCING TROUT STREAM WITHIN 300 FEET OF THE LIMITS OF DISTURBANCE.
 - NO WATER WELLS OR DEVELOPED SPRINGS WITHIN 250 FEET OF PROPOSED WELL.



I, THE UNDERSIGNED, HEREBY CERTIFY THAT THIS PLAT IS CORRECT TO THE BEST OF MY KNOWLEDGE AND BELIEF AND SHOWS ALL THE INFORMATION REQUIRED BY LAW AND REGULATIONS ISSUED AND PRESCRIBED BY THE DEPARTMENT OF ENVIRONMENTAL PROTECTION.

P.S. 2041

COMPANY: **SWN** Production Company, LLC

<p>(+) DENOTES LOCATION OF WELL ON UNITED STATES TOPOGRAPHIC MAPS</p> <p>WVDEP OFFICE OF OIL & GAS 601 57TH STREET CHARLESTON, WV 25034</p>	<p>MINIMUM DEGREE OF ACCURACY: 1/200</p> <p>PROVEN SURVEY SOURCE OF GRADE GPS ELEVATION: (NAVD 88, US FT)</p>	<p>STATE OF WV DNR A</p> <p>OPERATOR'S WELL #: BRK 206H</p> <p>API WELL #: 47 009 00299</p> <p>STATE COUNTY PERMIT</p>
---	---	--

WELL TYPE: OIL WASTE DISPOSAL PRODUCTION DEEP GAS LIQUID INJECTION STORAGE SHALLOW

WATERSHED: UPPER OHIO NORTH ELEVATION: 1139.9'

DISTRICT: CROSS CREEK COUNTY: BROOKE QUADRANGLE: STEUBENVILLE EAST, OH

SURFACE OWNER: STATE OF WEST VIRGINIA, BUREAU OF COMMERCE, DNR ACREAGE: ±97.50

OIL & GAS ROYALTY OWNER: STATE OF WEST VIRGINIA, BUREAU OF COMMERCE, DNR ACREAGE: ±97.50

DRILL DRILL DEEPER REDRILL FRACTURE OR STIMULATE PLUG OFF OLD FORMATION PERFORATE NEW FORMATION

CONVERT PLUG & ABANDON CLEAN OUT & REPLUG OTHER CHANGE (SPECIFY)

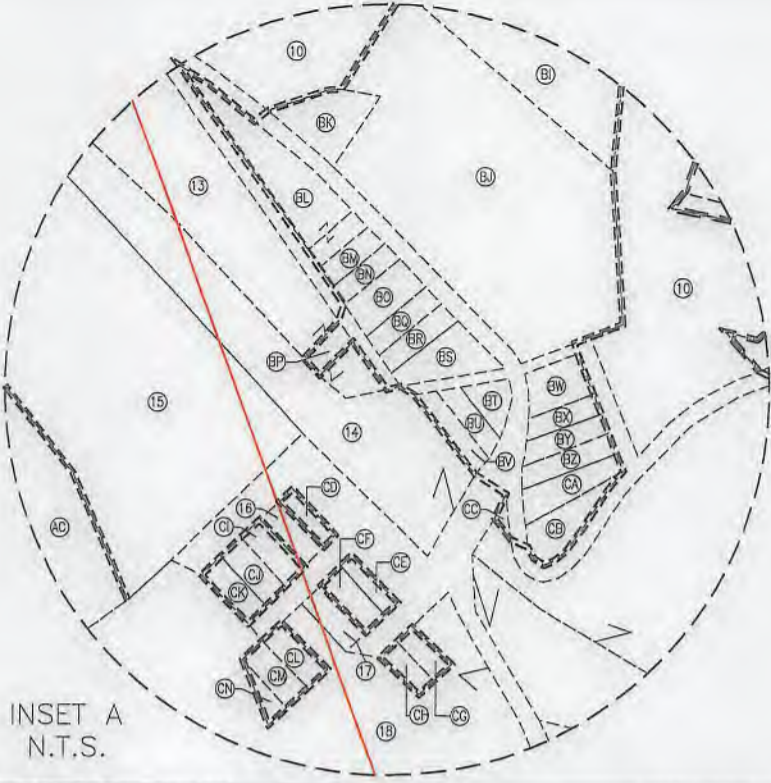
TARGET FORMATION: MARCELLUS ESTIMATED DEPTH: 5,894' TVD 21,346' TMD

WELL OPERATOR: SWN PRODUCTION COMPANY, LLC DESIGNATED AGENT: BRITTANY WOODY

ADDRESS: 1300 FORT PIERPONT DRIVE, SUITE 201 ADDRESS: 1300 FORT PIERPONT DRIVE, SUITE 201

CITY: MORGANTOWN STATE: WV ZIP CODE: 26508 CITY: MORGANTOWN STATE: WV ZIP CODE: 26508

<p>LEGEND:</p> <ul style="list-style-type: none"> PROPOSED SURFACE HOLE / BOTTOM HOLE EXISTING / PRODUCING WELLHEAD LPL X LANDING POINT LOCATION TPL X TURNING POINT LOCATION EXISTING WATER WELL EXISTING SPRING NATURAL WATERWAY SURVEYED BOUNDARY LEASE BOUNDARY PROPOSED PATH PUBLIC ROAD 	<p>REVISIONS:</p>	<p>DATE: 10-22-2019</p> <p>API NO: 47-009-XXXX</p> <p>DRAWN BY: R. GRIMES</p> <p>SCALE: 1" = 3000'</p> <p>DRAWING NO: 2019-0789</p> <p>WELL LOCATION PLAT</p>
---	--------------------------	---



INSET A
N.T.S.

WELL BORE TABLE FOR SURFACE / ROYALTY OWNERS		
TRACT	SURFACE OWNER (S) / ROYALTY OWNER (R)	TAX PARCEL
1	STATE OF WEST VIRGINIA, BUREAU OF COMMERCE, DIVISION OF NATURAL RESOURCES, PUBLIC LAND CORPORATION FOR THE USE AND BENEFIT OF THE WILDLIFE RESOURCES SECTION (S/R)	04-CC16-0007.0001
TRACT	SURFACE OWNER	TAX PARCEL
2	STATE OF WEST VIRGINIA, BUREAU OF COMMERCE, DIVISION OF NATURAL RESOURCES, PUBLIC LAND CORPORATION FOR THE USE AND BENEFIT OF THE WILDLIFE RESOURCES SECTION	04-CC16-0006.0000
3	FREDA M. DUNN & ROBERT SAUNDRA (L/E FREDA DUNN)	04-CC20-0001.0000
4	WILLIAM & ANNA MAE SAUNDERS	04-CC20-0002.0000
5	COLLIERS SPORTSMAN CLUB	04-CC20-0024.0000
6	COLLIERS SPORTSMAN CLUB	04-CC20-0021.0000
7	WILLIAM MORGAN & DORIS J. ROUSE	04-CC20-0020.0000
8	STATE OF WEST VIRGINIA, BUREAU OF COMMERCE, DIVISION OF NATURAL RESOURCES, PUBLIC LAND CORPORATION FOR THE USE AND BENEFIT OF THE WILDLIFE RESOURCES SECTION	04-CC20-0025.0000
9	DEBORAH K. SLIDAY	04-CC20-0032.0000
10	NICKOLES 3 LLC	04-CC20-0033.0000
11	JEFFREY O. NICKOLES	04-CC20-0033.0001
12	JANE KIERGE	04-C24B-0004.0000
13	DEBRA MCQUILLAN & ANNETTE MILLER (L/E FRANK L. & ANNA MAE MCQUILLAN)	04-C24B-0028.0000
14	NORFOLK & WESTERN RAILWAY CO.	04-C19K-0018.0000
15	NORFOLK & WESTERN RAILWAY CO.	04-C24B-0029.0000
16	MARY ELLEN MORRIS	04-C24B-0031.0000
17	JOSEPH & LINA SANTORO (SURVIVOR)	04-C24F-0008.0000
18	MICHAEL OBER	04-CC24-0007.0000
19	EUGENE CRUNY	04-CC24-0130.0000

ADJOINING OWNERS TABLE		
TRACT	SURFACE OWNER	TAX PARCEL
AF	DEBRA MCQUILLAN ETAL (L/E FRANK L. & ANNA MAE MCQUILLAN)	04-C24B-0027.0000
AG	STATE OF WEST VIRGINIA, DEPARTMENT OF HIGHWAYS	04-C24B-0003.0000
AH	EDWARD L. & CAROL J. THOMPSON	04-C24B-0002.0000
AI	JEFFREY, RANDY, & GREGORY NICKOLES (SURVIVOR)	04-C24B-0001.0000
AJ	JAMES & CHARLENE JOHNSON (SURVIVOR)	04-CC20-0043.0000
AK	TIMOTHY J. DISERIO	04-CC20-0042.0000
AL	NORFOLK & WESTERN RAILWAY CO.	04-C24B-0029.0000
AM	ROBERT G. HIGGINBOTHAM JR.	04-CC20-0041.0000
AN	JOHN ERNEST, JESSE ANDREW MILLER (SURVIVOR)	04-CC20-0004.0000
AO	WILLIAM & MILDRED T. MARINO	04-CC20-0035.0000
AP	ROBERT & DELORIS CLINE	04-CC20-0034.0000
AQ	LINDY L. & SANTY GALJANO	04-CC20-0019.0001
AR	STATE OF WEST VIRGINIA, DIVISION OF NATURAL RESOURCES	04-CC20-0006.0000
AS	SUSAN D. & DENNIS M. BREEN	04-CC20-0022.0000
AT	SUSAN D. & DENNIS BREEN (SURVIVOR)	04-CC20-0023.0001
AU	WILLIAM C. & ANNA MAE SAUNDERS	04-CC20-0003.0000
AV	STACI & PATRICK BREEN (JTWS)	04-CC20-0003.0000
AW	STATE OF WEST VIRGINIA, DIVISION OF NATURAL RESOURCES	04-CC19-0168.0000
AX	JASON P. NUZUM	04-CC19-0113.0000
AY	JASON P. NUZUM	04-CC15-0070.0000
AZ	PETER D. & RUTH M. BLASKOVICH	04-CC15-0071.0000
BA	LENORA J. RINEHART	04-CC15-0074.0000
BB	LARRY E. REED	04-CC15-0068.0001
BC	DAVID C. DAMI	04-CC20-0002.0001
BD	DAVID C. DAMI	04-CC20-0001.0001
BE	COLLIERS SPORTSMAN'S CLUB	04-CC20-0046.0000
BF	STATE OF WEST VIRGINIA, DIVISION OF NATURAL RESOURCES	04-CC20-0006.0000
BG	RANDY L. NICKOLES	04-C24B-0008.0000
BH	RANDY L. NICKOLES	04-C24B-0033.0000
BI	NICKOLES 3 LLC	04-CC20-0033.0000
BJ	ANNETTE MILLER (L/E FRANK & ANNA MAE MCQUILLAN)	04-CC20-0001.0001
BK	GREGORY NICKOLES	04-C24B-0006.0000
BL	DEBRA MCQUILLAN ETAL (L/E FRANK & ANNA MAE MCQUILLAN)	04-C24B-0027.0000
BM	FRANKLIN WINSKI	04-C24B-0025.0000
BN	FRANKLIN WINSKI	04-C24B-0024.0000
BO	ALICE M. STEVENS	04-C24B-0023.0000
BP	DEBRA MCQUILLAN & ANNETTE MILLER (L/E FRANK L. & ANNA MAE MCQUILLAN)	04-C24B-0019.0000
BQ	DENNIS F. MCQUILLAN	04-C24B-0022.0000
BR	DENNIS F. MCQUILLAN	04-C24B-0021.0000
BS	KATHY E. LAWRENCE	04-C24B-0020.0000
BT	GREG & CAROL NICKOLES	04-C24B-0016.0000
BU	GREG & CAROL NICKOLES	04-C24B-0017.0000
BV	GREG & CAROL NICKOLES	04-C24B-0018.0000
BW	NICKOLES 3 LLC	04-CC20-0033.0000
BX	H3 LLC	04-C24B-0015.0000
BY	GREG & CAROL NICKOLES	04-C24B-0014.0000
BZ	GREG & CAROL NICKOLES	04-C24B-0013.0000
CA	GREG & CAROL NICKOLES	04-C24B-0012.0000
CB	GREG & CAROL NICKOLES	04-C24B-0011.0000
CC	JAMES & CHARLENE JOHNSON (SURVIVOR)	04-C24B-0010.0000
CD	MARY ELLEN MORRIS	04-C24B-0003.0000
CE	ROBERT & PEGGY ANKROM (JTWS)	04-C24F-0006.0000
CF	ROBERT & PEGGY ANKROM (JTWS)	04-C24F-0007.0000
CG	ROBERT & PEGGY ANKROM (JTWS)	04-C24F-0013.0000
CH	ROBERT & PEGGY ANKROM (JTWS)	04-C24F-0012.0000
CI	MARY ELLEN MORRIS	04-C24F-0002.0000
CJ	MARY ELLEN MORRIS	04-C24B-0003.0000
CK	MICHAEL L. OBER	04-C24F-0001.0000
CL	MICHAEL L. OBER	04-C24F-0009.0000
CM	MICHAEL L. OBER	04-C24F-0010.0000
CN	*UNKNOWN*	04-C24F-0011.0000

ADJOINING OWNERS TABLE		
TRACT	SURFACE OWNER	TAX PARCEL
A	THE PALFALVY IRREVOCABLE TRUST (DENNIS PALFALVY III)	04-CC16-0005.0000
B	STATE OF WEST VIRGINIA, DIVISION OF NATURAL RESOURCES	04-CC16-0008.0001
C	STATE OF WEST VIRGINIA, DIVISION OF NATURAL RESOURCES	04-CC16-0008.0000
D	STATE OF WEST VIRGINIA, DIVISION OF NATURAL RESOURCES	04-CC20-0046.0000
E	STATE OF WEST VIRGINIA, DIVISION OF NATURAL RESOURCES	04-CC20-0026.0000
F	STATE OF WEST VIRGINIA, DIVISION OF NATURAL RESOURCES	04-CC20-0027.0000
G	STATE OF WEST VIRGINIA, DIVISION OF NATURAL RESOURCES	04-CC20-0031.0000
H	PENWEIR CONSTRUCTION COMPANY	380-014-00-00-0004
I	PENWEIR CONSTRUCTION COMPANY	380-014-00-00-0003
J	CALVIN H. MYERS JR.	380-014-00-00-0002
K	PITTSBURGH & WEST VIRGINIA RAILROAD CO.	380-014-00-00-0001
L	RANDY L. NICKOLES	380-015-00-00-0019
M	WILLIAM & CAROLYN R. ROTELLINI	380-015-00-00-0018-01
N	*UNKNOWN*	*UNKNOWN*
O	JEFFREY O. NICKOLES	04-C24B-0009.0000
P	PITTSBURGH & WEST VIRGINIA RAILWAY CO.	04-C24F-0014.0000
Q	JERRY & LINDA MCNEELY	380-015-00-00-0001-02
R	ROBERT ROTELLINI & ANDREA L. PUSKARICH	380-015-00-00-0009
S	EUGENE CRUNY & JERAM A. JOSEPH	380-015-00-00-0008
T	EUGENE CRUNY & JERAM A. JOSEPH	370-001-00-00-0016
U	DANIEL BANDVICH	370-001-00-00-0001
V	BROWNLEE LAND VENTURES	370-001-00-00-0015
W	STARVAGGI INDUSTRIES	04-CC24-0129.0000
X	DEAN SMITH	04-CC24-0099.0000
Y	DEAN SMITH	04-CC24-0098.0000
Z	GEORGE L. BRADLEY	04-CC24-0055.0000
AA	RAYMOND CROSS, DENNIS P. CROSS, & KATHRYN R. BUTLER	04-CC24-0013.0000
AB	WHEELING ENERGY WORKS LTD	04-CC24-0008.0000
AC	STATE OF WEST VIRGINIA, DIVISION OF NATURAL RESOURCES	04-CC24-0003.0000
AD	STATE OF WEST VIRGINIA, DIVISION OF NATURAL RESOURCES	04-CC23-0325.0000
AE	STATE OF WEST VIRGINIA, DEPARTMENT OF HIGHWAYS	04-C24B-0005.0000

47 00900299

REVISIONS:	COMPANY: SWN Production Company, LLC		DATE: 10-22-2019	
	OPERATOR'S: STATE OF WV DNR A		API NO: 47-009-XXXXX	
	WELL #: BRK 206H		DRAWN BY: R. GRIMES	
	DISTRICT: CROSS CREEK	COUNTY: BROOKE	STATE: WV	SCALE: N/A
				DRAWING NO: 2019-0789
				WELL LOCATION PLAT

**INFORMATION SUPPLIED UNDER WEST VIRGINIA CODE
Chapter 22, Article 6A, Section 5(a)(5)
IN LIEU OF FILING LEASE(S) AND OTHER CONTINUING CONTRACT(S)**

Under the oath required to make the verification on page 1 of this Notice and Application, I depose and say that I am the person who signed the Notice and Application for the Applicant, and that –

- (1) the tract of land is the same tract described in this Application, partly or wholly depicted in the accompanying plat, and described in the Construction and Reclamation Plan;
- (2) the parties and recordation data (if recorded) for lease(s) or other continuing contract(s) by which the Applicant claims the right to extract, produce or market the oil or gas are as follows:

Lease Name or Number	Grantor, Lessor, etc.	Grantee, Lessee, etc.	Royalty	Book/Page
-------------------------	-----------------------	-----------------------	---------	-----------

See Exhibit "A"

**Acknowledgement of Possible Permitting/Approval
In Addition to the Office of Oil and Gas**

The permit applicant for the proposed well work addressed in this application hereby acknowledges the possibility of the need for permits and/or approvals from local, state, or federal entities in addition to the DEP, Office of Oil and Gas, including but not limited to the following:

- WV Division of Water and Waste Management
- WV Division of Natural Resources WV Division of Highways
- U.S. Army Corps of Engineers
- U.S. Fish and Wildlife Service
- County Floodplain Coordinator

The applicant further acknowledges that any Office of Oil and Gas permit in no way overrides, replaces, or nullifies the need for other permits/approvals that may be necessary and further affirms that all needed permits/approvals should be acquired from the appropriate authority before the affected activity is initiated.

Well Operator: SWN Production Company, LLC.
 By: *Bailey Brainerd*
 Its: Landman - SW Appalachia

RECEIVED
Office of Oil and Gas

NOV 12 2019

WV Department of
Environmental Protection

EXHIBIT "A"

Attached to and made a part of the State of West Virginia Oil and Gas Permit Form, WW-6A1, by SWN Production Company, LLC, Operator

State of WV DNR A BRK 206H
Brooke County, West Virginia

RECEIVED
Office of Oil and Gas

NOV 12 2019

WV Department of

#	TMP	Environmental Protection	LESSOR	LESSEE	ROYALTY	BK/PG
1)	04-CC16-0007-0001		LPS Investment Partnership, a limited partnership formed under, and existing pursuant to, the laws of the Commonwealth of Pennsylvania	Chesapeake Appalachia, L.L.C. SWN Production Company, LLC	18.00%	18/635 30/480
2)	04-CC16-0006-0000		Starvaggi Industries, Incorporated	Fortuna Energy, Inc. Range Resources - Appalachia, LLC Chesapeake Appalachia, L.L.C. SWN Production Company, LLC	12.50%	9/532 10/226 10/541 30/480
3)	04-CC20-0001-0000		Freda M. Dunn, a widow (Life Estate Interest) and Sandra L. Dunn, a single woman (Remainder Interest) and Robert W. Dunn and Amanda Dunn, husband and wife (Remainder Interest)	Chesapeake Appalachia, L.L.C. SWN Production Company, LLC	14.00%	21/745 30/480
4)	04-CC20-0002-0000		William C. Saunders, single	Great Lakes Energy Partners, L.L.C. Range Resources - Appalachia, LLC Chesapeake Appalachia, L.L.C. SWN Production Company, LLC	14.00%	10/133 20/733 10/552 30/480
5)	04-CC20-0024-0000		Starvaggi Industries, Incorporated	Fortuna Energy, Inc. Range Resources - Appalachia, LLC Chesapeake Appalachia, L.L.C. SWN Production Company, LLC	12.50%	9/532 10/226 10/541 30/480
6)	04-CC20-0021-0000		Starvaggi Industries, Incorporated	Chesapeake Appalachia, L.L.C. SWN Production Company, LLC	18.00%	22/514 30/480
7)	04-CC20-0020-0000		William Morgan Rouse and Doris Jean Rouse, husband and wife	Chesapeake Appalachia, L.L.C. SWN Production Company, LLC	14.00%	20/680 30/480
8)	04-CC20-0025-0000		Starvaggi Industries, Incorporated	Fortuna Energy, Inc. Range Resources - Appalachia, LLC Chesapeake Appalachia, L.L.C. SWN Production Company, LLC	12.50%	9/532 10/226 10/541 30/480
9)	04-CC20-0032-0000		John J. Sliday and Deborah K. Sliday, husband and wife	Chesapeake Appalachia, L.L.C. SWN Production Company, LLC	18.00%	18/476 30/480

10) 04-CC20-0033-0000	Nickoles 3, LLC	Chesapeake Appalachia, L.L.C. SWN Production Company, LLC	18.00%	18/471 30/480
11) 04-CC20-0033-0001	Nickoles 3, LLC	Chesapeake Appalachia, L.L.C. SWN Production Company, LLC	18.00%	18/471 30/480
12) 04-C24B-0004-0000	Jane Kierce, n/k/a Ruth Jane Afuso, a married woman dealing in her sole and separate property	SWN Production Company, LLC	18.00%	52/339
13) 04-C24B-0028-0000	Frank L. McQuillian, also known as Frank L. McQuillian and Anna Mae McQuillian, also known as Anna Mae McQuillian, husband and wife	SWN Production Company, L.L.C.	18.00%	40/738
	Louis F. McQuillian and Kelley A. McQuillian, husband and wife	SWN Production Company, L.L.C.	18.00%	40/721
	Annette Miller, single	SWN Production Company, L.L.C.	18.00%	40/729
14) 04-C19K-0018-0000	Wheeling & Lake Erie Railway Company, a Delaware Corporation, sublessee of the Pittsburgh & West Virginia Railway Company	SWN Production Company, LLC	18.00%	53/702
15) 04-C24B-0029-0000	Wheeling & Lake Erie Railway Company, a Delaware Corporation, sublessee of the Pittsburgh & West Virginia Railway Company	SWN Production Company, LLC	18.00%	53/702
16) 04-C24B-0031-0000	Mary Ellen Morris, a divorced woman	SWN Production Company, L.L.C.	16.00%	35/83
17) 04-C24F-0008-0000	Joseph Santoro and Lina Santoro, husband and wife	SWN Production Company, L.L.C.	17.00%	35/106
18) 04-CC24-0007-0000	Michael Ober, a single man	Chesapeake Appalachia, L.L.C. SWN Production Company, LLC	18.00%	11/385 30/480

47 00 0002 99

RECEIVED
Office of Oil and Gas

NOV 12 2019

WV Department of
Environmental Protection



4700900299

SWN Production Company, LLC
1300 Fort Pierpont Dr, Ste 201
Morgantown, WV 26508
Tel: 304 884 1610
Fax: 304 471 2497
www.swn.com

October 21, 2019

Ms. Laura Adkins
WV DEP Office of Oil & Gas
601 57th St., SE
Charleston, WV 25304

RE: SWN's proposed New Well: State of WV DNR A BRK 206H in Brooke County, West Virginia, Drilling under Putney Ridge Road, Amspoker Road, and Bethel Ridge Road.

Dear Ms. Adkins:

SWN Production Company, LLC ("SWN") is applying for a drilling permit for the above referenced well. The State of West Virginia has raised some concern as to SWN's right to drill under Putney Ridge Road, Amspoker Road, and Bethel Ridge Road.. Please be advised that SWN has leased all mineral owners under said route as it relates to the above-referenced well and unit.

Thank you.

Sincerely,

Bailey Brougher
Landman – SW Appalachia
SWN Production Company, LLC

RECEIVED
Office of Oil and Gas
NOV 12 2019
WV Department of
Environmental Protection

The Right People doing the Right Things,
wisely Investing the cash flow from our
underlying Assets, will create Value+[®]

STATE OF WEST VIRGINIA
DEPARTMENT OF ENVIRONMENTAL PROTECTION, OFFICE OF OIL AND GAS
NOTICE CERTIFICATION

Date of Notice Certification: 11/1/19

API No. 47- 009 -
Operator's Well No. State of WV DNR A BRK 206H
Well Pad Name: State of WV DNR A BRK

Notice has been given:

Pursuant to the provisions in West Virginia Code § 22-6A, the Operator has provided the required parties with the Notice Forms listed below for the tract of land as follows:

State: <u>West Virginia</u>	UTM NAD 83	Easting: <u>539,500.63</u>
County: <u>009- Brooke</u>		Northing: <u>4,463,501.89</u>
District: <u>Steubenville East</u>	Public Road Access: <u>Putney Ridge Road</u>	
Quadrangle: <u>Cross Creek</u>	Generally used farm name: <u>State of WV DNR A BRK</u>	
Watershed: <u>Upper Ohio North</u>		

Pursuant to West Virginia Code § 22-6A-7(b), every permit application filed under this section shall be on a form as may be prescribed by the secretary, shall be verified and shall contain the following information: (14) A certification from the operator that (i) it has provided the owners of the surface described in subdivisions (1), (2) and (4), subsection (b), section ten of this article, the information required by subsections (b) and (c), section sixteen of this article; (ii) that the requirement was deemed satisfied as a result of giving the surface owner notice of entry to survey pursuant to subsection (a), section ten of this article six-a; or (iii) the notice requirements of subsection (b), section sixteen of this article were waived in writing by the surface owner; and Pursuant to West Virginia Code § 22-6A-11(b), the applicant shall tender proof of and certify to the secretary that the notice requirements of section ten of this article have been completed by the applicant.

<p>Pursuant to West Virginia Code § 22-6A, the Operator has attached proof to this Notice Certification that the Operator has properly served the required parties with the following:</p> <p>*PLEASE CHECK ALL THAT APPLY</p> <p><input type="checkbox"/> 1. NOTICE OF SEISMIC ACTIVITY or <input checked="" type="checkbox"/> NOTICE NOT REQUIRED BECAUSE NO SEISMIC ACTIVITY WAS CONDUCTED</p> <p><input checked="" type="checkbox"/> 2. NOTICE OF ENTRY FOR PLAT SURVEY or <input type="checkbox"/> NO PLAT SURVEY WAS CONDUCTED</p> <p><input checked="" type="checkbox"/> 3. NOTICE OF INTENT TO DRILL or <input type="checkbox"/> NOTICE NOT REQUIRED BECAUSE NOTICE OF ENTRY FOR PLAT SURVEY WAS CONDUCTED or</p> <p style="padding-left: 100px;"><input type="checkbox"/> WRITTEN WAIVER BY SURFACE OWNER (PLEASE ATTACH)</p> <p><input checked="" type="checkbox"/> 4. NOTICE OF PLANNED OPERATION</p> <p><input checked="" type="checkbox"/> 5. PUBLIC NOTICE</p> <p><input checked="" type="checkbox"/> 6. NOTICE OF APPLICATION</p>	<p>OOG OFFICE USE ONLY</p> <p><input type="checkbox"/> RECEIVED/ NOT REQUIRED</p> <p><input type="checkbox"/> RECEIVED</p> <p><input type="checkbox"/> RECEIVED/ NOT REQUIRED</p> <p><input type="checkbox"/> RECEIVED</p> <p><input type="checkbox"/> RECEIVED</p> <p><input type="checkbox"/> RECEIVED</p>
--	---

RECEIVED
Office of Oil and Gas

NOV 1 2 2019

WV Department of
Environmental Protection

Required Attachments:

The Operator shall attach to this Notice Certification Form all Notice Forms and Certifications of Notice that have been provided to the required parties and/or any associated written waivers. For the Public Notice, the operator shall attach a copy of the Class II Legal Advertisement with publication date verification or the associated Affidavit of Publication. The attached Notice Forms and Certifications of Notice shall serve as proof that the required parties have been noticed as required under West Virginia Code § 22-6A. Pursuant to West Virginia Code § 22-6A-11(b), the Certification of Notice to the person may be made by affidavit of personal service, the return receipt card or other postal receipt for certified mailing.

Certification of Notice is hereby given:

THEREFORE, I Brittany Woody, have read and understand the notice requirements within West Virginia Code § 22-6A. I certify that as required under West Virginia Code § 22-6A, I have served the attached copies of the Notice Forms, identified above, to the required parties through personal service, by registered mail or by any method of delivery that requires a receipt or signature confirmation. I certify under penalty of law that I have personally examined and am familiar with the information submitted in this Notice Certification and all attachments, and that based on my inquiry of those individuals immediately responsible for obtaining the information, I believe that the information is true, accurate and complete. I am aware that there are significant penalties for submitting false information, including the possibility of fine and imprisonment.

Well Operator:	<u>SWN Production Co., LLC</u>	Address:	<u>1300 Fort Pierpont Dr., Suite 201</u>
By:	<u>Brittany Woody</u>		<u>Morgantown, WV 26508</u>
Its:	<u>Senior Regulatory Analyst</u>	Facsimile:	<u>304-884-1690</u>
Telephone:	<u>304-884-1610</u>	Email:	<u>Brittany_Woody@swn.com</u>

Brittany Woody



Subscribed and sworn before me this 3rd day of October, 2019
Jessica L. Vangilder Notary Public
 My Commission Expires 7-20-20

Oil and Gas Privacy Notice:

The Office of Oil and Gas processes your personal information, such as name, address and telephone number, as part of our regulatory duties. Your personal information may be disclosed to other State agencies or third parties in the normal course of business or as needed to comply with statutory or regulatory requirements, including Freedom of Information Act requests. Our office will appropriately secure your personal information. If you have any questions about our use or your personal information, please contact DEP's Chief Privacy Officer at depprivacyofficer@wv.gov.

RECEIVED
Office of Oil and Gas

NOV 12 2019

WV Department of
Environmental Protection

WW-6A
(9-13)

API NO. 47-009 **4700000299**
OPERATOR WELL NO. State of WV DNR A BRK 206H
Well Pad Name: State of WV DNR A BRK

STATE OF WEST VIRGINIA
DEPARTMENT OF ENVIRONMENTAL PROTECTION, OFFICE OF OIL AND GAS
NOTICE OF APPLICATION

Notice Time Requirement: notice shall be provided no later than the **filing date of permit application.**

Date of Notice: 11/11/19 **Date Permit Application Filed:** 11/11/19

Notice of:

- PERMIT FOR ANY WELL WORK
- CERTIFICATE OF APPROVAL FOR THE CONSTRUCTION OF AN IMPOUNDMENT OR PIT

Delivery method pursuant to West Virginia Code § 22-6A-10(b)

- PERSONAL SERVICE
- REGISTERED MAIL
- METHOD OF DELIVERY THAT REQUIRES A RECEIPT OR SIGNATURE CONFIRMATION

Pursuant to W. Va. Code § 22-6A-10(b) no later than the filing date of the application, the applicant for a permit for any well work or for a certificate of approval for the construction of an impoundment or pit as required by this article shall deliver, by personal service or by registered mail or by any method of delivery that requires a receipt or signature confirmation, copies of the application, the erosion and sediment control plan required by section seven of this article, and the well plat to each of the following persons: (1) The owners of record of the surface of the tract on which the well is or is proposed to be located; (2) The owners of record of the surface tract or tracts overlying the oil and gas leasehold being developed by the proposed well work, if the surface tract is to be used for roads or other land disturbance as described in the erosion and sediment control plan submitted pursuant to subsection (c), section seven of this article; (3) The coal owner, operator or lessee, in the event the tract of land on which the well proposed to be drilled is located [sic] is known to be underlain by one or more coal seams; (4) The owners of record of the surface tract or tracts overlying the oil and gas leasehold being developed by the proposed well work, if the surface tract is to be used for the placement, construction, enlargement, alteration, repair, removal or abandonment of any impoundment or pit as described in section nine of this article; (5) Any surface owner or water purveyor who is known to the applicant to have a water well, spring or water supply source located within one thousand five hundred feet of the center of the well pad which is used to provide water for consumption by humans or domestic animals; and (6) The operator of any natural gas storage field within which the proposed well work activity is to take place. (c)(1) If more than three tenants in common or other co-owners of interests described in subsection (b) of this section hold interests in the lands, the applicant may serve the documents required upon the person described in the records of the sheriff required to be maintained pursuant to section eight, article one, chapter eleven-a of this code. (2) Notwithstanding any provision of this article to the contrary, notice to a lien holder is not notice to a landowner, unless the lien holder is the landowner. W. Va. Code R. § 35-8-5.7.a requires, in part, that the operator shall also provide the Well Site Safety Plan ("WSSP") to the surface owner and any water purveyor or surface owner subject to notice and water testing as provided in section 15 of this rule.

Application Notice WSSP Notice E&S Plan Notice Well Plat Notice is hereby provided to:

SURFACE OWNER(s)
 Name: State of WV-DNR Attn: Steve Rausch
 Address: PO Box 99, 1110 Railroad St.
Farmington, WV 26571
 Name: _____
 Address: _____

COAL OWNER OR LESSEE
 Name: Starvaggi Industries, INC.
 Address: 404 Pennsylvania Ave
Weirton, WV 26062
 COAL OPERATOR
 Name: _____
 Address: _____

SURFACE OWNER(s) (Road and/or Other Disturbance)
 Name: _____
 Address: _____
 Name: _____
 Address: _____

SURFACE OWNER OF WATER WELL AND/OR WATER PURVEYOR(s)
 Name: None
 Address: _____

SURFACE OWNER(s) (Impoundments or Pits)
 Name: _____
 Address: _____

OPERATOR OF ANY NATURAL GAS STORAGE FIELD
 Name: _____
 Address: _____

*Please attach additional forms if necessary

RECEIVED
Office of Oil and Gas

NOV 12 2019

WV Department of
Environmental Protection

Notice is hereby given:

Pursuant to West Virginia Code § 22-6A-10(b), notice is hereby given that the undersigned well operator has applied for a permit for well work or for a certificate of approval for the construction of an impoundment or pit.

This Notice Shall Include:

Pursuant to W. Va. Code § 22-6A-10(b), this notice shall include: (1) copies of the application; (2) the erosion and sediment control plan required by section seven of this article; and (3) the well plat.

Pursuant to W. Va. Code § 22-6A-10(f), this notice shall include: (1) a statement of the time limits for filing written comments; (2) who may file written comments; (3) the name and address of the secretary for the purpose of filing the comments and obtaining additional information; and (4) a statement that the persons may request, at the time of submitting written comments, notice of the permit decision and a list of persons qualified to test water.

Pursuant to W. Va. Code R. § 35-8-5.7.a, the operator shall provide the Well Site Safety Plan to the surface owner and any water purveyor or surface owner subject to notice and water testing as provided in section 15 of this rule.

Pursuant to W. Va. Code R. § 35-8-15.2.c, this notice shall: (1) contain a statement of the surface owner's and water purveyor's right to request sampling and analysis; (2) advise the surface owner and water purveyor of the rebuttable presumption for contamination or deprivation of a fresh water source or supply; advise the surface owner and water purveyor that refusal to allow the operator to conduct a pre-drilling water well test constitutes a method to rebut the presumption of liability; (3) advise the surface owner and water purveyor of his or her independent right to sample and analyze any water supply at his or her own expense; advise the surface owner and water purveyor whether or not the operator will utilize an independent laboratory to analyze any sample; and (4) advise the surface owner and water purveyor that he or she can obtain from the Chief a list of water testing laboratories in the subject area capable of and qualified to test water supplies in accordance with standard acceptable methods.

Additional information related to horizontal drilling may be obtained from the Secretary, at the WV Department of Environmental Protection headquarters, located at 601 57th Street, SE, Charleston, WV 25304 (304-926-0450) or by visiting www.dep.wv.gov/oil-and-gas/pages/default.aspx.

Well Location Restrictions

Pursuant to W. Va. Code § 22-6A-12, Wells may not be drilled within two hundred fifty feet measured horizontally from any existing water well or developed spring used for human or domestic animal consumption. The center of well pads may not be located within six hundred twenty-five feet of an occupied dwelling structure, or a building two thousand five hundred square feet or larger used to house or shelter dairy cattle or poultry husbandry. This limitation is applicable to those wells, developed springs, dwellings or agricultural buildings that existed on the date a notice to the surface owner of planned entry for surveying or staking as provided in section ten of this article or a notice of intent to drill a horizontal well as provided in subsection (b), section sixteen of this article was provided, whichever occurs first, and to any dwelling under construction prior to that date. This limitation may be waived by written consent of the surface owner transmitted to the department and recorded in the real property records maintained by the clerk of the county commission for the county in which such property is located. Furthermore, the well operator may be granted a variance by the secretary from these distance restrictions upon submission of a plan which identifies the sufficient measures, facilities or practices to be employed during well site construction, drilling and operations. The variance, if granted, shall include terms and conditions the department requires to ensure the safety and protection of affected persons and property. The terms and conditions may include insurance, bonding and indemnification, as well as technical requirements. (b) No well pad may be prepared or well drilled within one hundred feet measured horizontally from any perennial stream, natural or artificial lake, pond or reservoir, or a wetland, or within three hundred feet of a naturally reproducing trout stream. No well pad may be located within one thousand feet of a surface or ground water intake of a public water supply. The distance from the public water supply as identified by the department shall be measured as follows: (1) For a surface water intake on a lake or reservoir, the distance shall be measured from the boundary of the lake or reservoir. (2) For a surface water intake on a flowing stream, the distance shall be measured from a semicircular radius extending upstream of the surface water intake. (3) For a groundwater source, the distance shall be measured from the wellhead or spring. The department may, in its discretion, waive these distance restrictions upon submission of a plan identifying sufficient measures, facilities or practices to be employed during well site construction, drilling and operations to protect the waters of the state. A waiver, if granted, shall impose any permit conditions as the secretary considers necessary. (c) Notwithstanding the foregoing provisions of this section, nothing contained in this section prevents an operator from conducting the activities permitted or authorized by a Clean Water Act Section 404 permit or other approval from the United States Army Corps of Engineers within any waters of the state or within the restricted areas referenced in this section. (d) The well location restrictions set forth in this section shall not apply to any well on a multiple well pad if at least one of the wells was permitted prior to the effective date of this article. (e) The secretary shall, by December 31, 2012, report to the Legislature on the noise, light, dust and volatile organic compounds generated by the drilling of horizontal wells as they relate to the well location restrictions regarding occupied dwelling structures pursuant to this section. Upon a finding, if any, by the secretary that the well location restrictions regarding occupied dwelling structures are inadequate or otherwise require alteration to address the items

47 000 - 002 99

WW-6A
(8-13)

API NO. 47-009 -
OPERATOR WELL NO. State of WV DNR A BRK 206H
Well Pad Name: State of WV DNR A BRK

examined in the study required by this subsection, the secretary shall have the authority to propose for promulgation legislative rules establishing guidelines and procedures regarding reasonable levels of noise, light, dust and volatile organic compounds relating to drilling horizontal wells, including reasonable means of mitigating such factors, if necessary.

Water Well Testing:

Pursuant to West Virginia Code § 22-6A-10(d), notification shall be made, with respect to surface landowners identified in subsection (b) or water purveyors identified in subdivision (5), subsection (b) of this section, of the opportunity for testing their water well. The operator shall provide an analysis to such surface landowner or water purveyor at their request.

Water Testing Laboratories:

Pursuant to West Virginia Code § 22-6A-10(i), persons entitled to notice pursuant to subsection (b) of this section may contact the department to ascertain the names and locations of water testing laboratories in the subject area capable and qualified to test water supplies in accordance with standard accepted methods. In compiling that list of names the department shall consult with the state Bureau for Public Health and local health departments. A surface owner and water purveyor has an independent right to sample and analyze any water supply at his or her own expense. The laboratory utilized by the operator shall be approved by the agency as being certified and capable of performing sample analyses in accordance with this section.

Rebuttable Presumption for Contamination or Deprivation of a Fresh Water Source or Supply:

W. Va. Code § 22-6A-18 requires that (b) unless rebutted by one of the defenses established in subsection (c) of this section, in any action for contamination or deprivation of a fresh water source or supply within one thousand five hundred feet of the center of the well pad for horizontal well, there is a rebuttable presumption that the drilling and the oil or gas well or either was the proximate cause of the contamination or deprivation of the fresh water source or supply. (c) In order to rebut the presumption of liability established in subsection (b) of this section, the operator must prove by a preponderance of the evidence one of the following defenses: (1) The pollution existed prior to the drilling or alteration activity as determined by a predrilling or prealteration water well test. (2) The landowner or water purveyor refused to allow the operator access to the property to conduct a predrilling or prealteration water well test. (3) The water supply is not within one thousand five hundred feet of the well. (4) The pollution occurred more than six months after completion of drilling or alteration activities. (5) The pollution occurred as the result of some cause other than the drilling or alteration activity. (d) Any operator electing to preserve its defenses under subdivision (1), subsection (c) of this section shall retain the services of an independent certified laboratory to conduct the predrilling or prealteration water well test. A copy of the results of the test shall be submitted to the department and the surface owner or water purveyor in a manner prescribed by the secretary. (e) Any operator shall replace the water supply of an owner of interest in real property who obtains all or part of that owner's supply of water for domestic, agricultural, industrial or other legitimate use from an underground or surface source with a comparable water supply where the secretary determines that the water supply has been affected by contamination, diminution or interruption proximately caused by the oil or gas operation, unless waived in writing by that owner. (f) The secretary may order the operator conducting the oil or gas operation to: (1) Provide an emergency drinking water supply within twenty-four hours; (2) Provide temporary water supply within seventy-two hours; (3) Within thirty days begin activities to establish a permanent water supply or submit a proposal to the secretary outlining the measures and timetables to be used in establishing a permanent supply. The total time in providing a permanent water supply may not exceed two years. If the operator demonstrates that providing a permanent replacement water supply cannot be completed within two years, the secretary may extend the time frame on case-by-case basis; and (4) Pay all reasonable costs incurred by the real property owner in securing a water supply. (g) A person as described in subsection (b) of this section aggrieved under the provisions of subsections (b), (e) or (f) of this section may seek relief in court... (i) Notwithstanding the denial of the operator of responsibility for the damage to the real property owner's water supply or the status of any appeal on determination of liability for the damage to the real property owner's water supply, the operator may not discontinue providing the required water service until authorized to do so by the secretary or a court of competent jurisdiction.

Written Comment:

Pursuant to West Virginia Code § 22-6A-11(a), all persons described in subsection (b), section ten of this article may file written comments with the secretary as to the location or construction of the applicant's proposed well work within thirty days after the application is filed with the secretary. All persons described in West Virginia Code § 22-6A-10(b) may file written comments as to the location or construction of the applicant's proposed well work to the Secretary at:

Chief, Office of Oil and Gas
Department of Environmental Protection
601 57th St. SE
Charleston, WV 25304
(304) 926-0450

RECEIVED
Office of Oil and Gas

NOV 12 2019

WV Department of
Environmental Protection

Such persons may request, at the time of submitting written comments, notice of the permit decision and a list of persons qualified to test water. **NOTE: YOU ARE NOT REQUIRED TO FILE ANY COMMENT.**

WW-6A
(8-13)

API NO. 47-009 **4700900299**
OPERATOR WELL NO. State of WV DNR A BRK 206H
Well Pad Name: State of WV DNR A BRK

Time Limits and Methods for Filing Comments.

The law requires these materials to be served on or before the date the operator files its Application. You have **THIRTY (30) DAYS** after the filing date to file your comments. Comments must be filed in person or received in the mail by the Chief's office by the time stated above. You may call the Chief's office to be sure of the date. Check with your postmaster to ensure adequate delivery time or to arrange special expedited handling. If you have been contacted by the well operator and you have signed a "voluntary statement of no objection" to the planned work described in these materials, then the permit may be issued at any time.

Pursuant to West Virginia Code § 22-6A-11(c)(2), Any objections of the affected coal operators and coal seam owners and lessees shall be addressed through the processes and procedures that exist under sections fifteen, seventeen and forty, article six of this chapter, as applicable and as incorporated into this article by section five of this article. The written comments filed by the parties entitled to notice under subdivisions (1), (2), (4), (5) and (6), subsection (b), section ten of this article shall be considered by the secretary in the permit issuance process, but the parties are not entitled to participate in the processes and proceedings that exist under sections fifteen, seventeen or forty, article six of this chapter, as applicable and as incorporated into this article by section five of this article.

Comment Requirements

Your comments must be in writing and include your name, address and telephone number, the well operator's name and well number and the approximate location of the proposed well site including district and county from the application. You may add other documents, such as sketches, maps or photographs to support your comments.

Disclaimer: All comments received will be placed on our web site <http://www.dep.wv.gov/oil-and-gas/Horizontal-Permits/Pages/default.aspx> and the applicant will automatically be forwarded an email notice that such comments have been submitted. The applicant will be expected to provide a response to comments submitted by any surface owner, water purveyor or natural gas storage operator noticed within the application.

Permit Denial or Condition

The Chief has the power to deny or condition a well work permit. Pursuant to West Virginia Code § 22-6A-8(d), the permit may not be issued or be conditioned, including conditions with respect to the location of the well and access roads prior to issuance if the director determines that:

- (1) The proposed well work will constitute a hazard to the safety of persons;
- (2) The plan for soil erosion and sediment control is not adequate or effective;
- (3) Damage would occur to publicly owned lands or resources; or
- (4) The proposed well work fails to protect fresh water sources or supplies.

A permit may also be denied under West Virginia Code § 22-6A-7(k), the secretary shall deny the issuance of a permit if the secretary determines that the applicant has committed a substantial violation of a previously issued permit for a horizontal well, including the applicable erosion and sediment control plan associated with the previously issued permit, or a substantial violation of one or more of the rules promulgated under this article, and in each instance has failed to abate or seek review of the violation within the time prescribed by the secretary pursuant to the provisions of subdivisions (1) and (2), subsection (a), section five of this article and the rules promulgated hereunder, which time may not be unreasonable.

Pursuant to West Virginia Code § 22-6A-10(g), any person entitled to submit written comments to the secretary pursuant to subsection (a), section eleven of this article, shall also be entitled to receive from the secretary a copy of the permit as issued or a copy of the order modifying or denying the permit if the person requests receipt of them as a part of the written comments submitted concerning the permit application. Such persons may request, at the time of submitting written comments, notice of the permit decision and a list of persons qualified to test water.

RECEIVED
Office of Oil and Gas

NOV 12 2019

WV Department of
Environmental Protection

4700000299

WW-6A
(8-13)

API NO. 47- 009 -
OPERATOR WELL NO. State of WV DNR A BRK 206H
Well Pad Name: State of WV DNR A BRK

Notice is hereby given by:

Well Operator: SWN Production Co., LLC
Telephone: 304-884-1610
Email: Brittany_Woody@swn.com

Brittany Woody

Address: 1300 Fort Pierpont Dr., Suite 201
Morgantown, WV 26508
Facsimile: 304-884-1690

Oil and Gas Privacy Notice:

The Office of Oil and Gas processes your personal information, such as name, address and telephone number, as part of our regulatory duties. Your personal information may be disclosed to other State agencies or third parties in the normal course of business or as needed to comply with statutory or regulatory requirements, including Freedom of Information Act requests. Our office will appropriately secure your personal information. If you have any questions about our use or your personal information, please contact DEP's Chief Privacy Officer at deprivacyofficer@wv.gov.



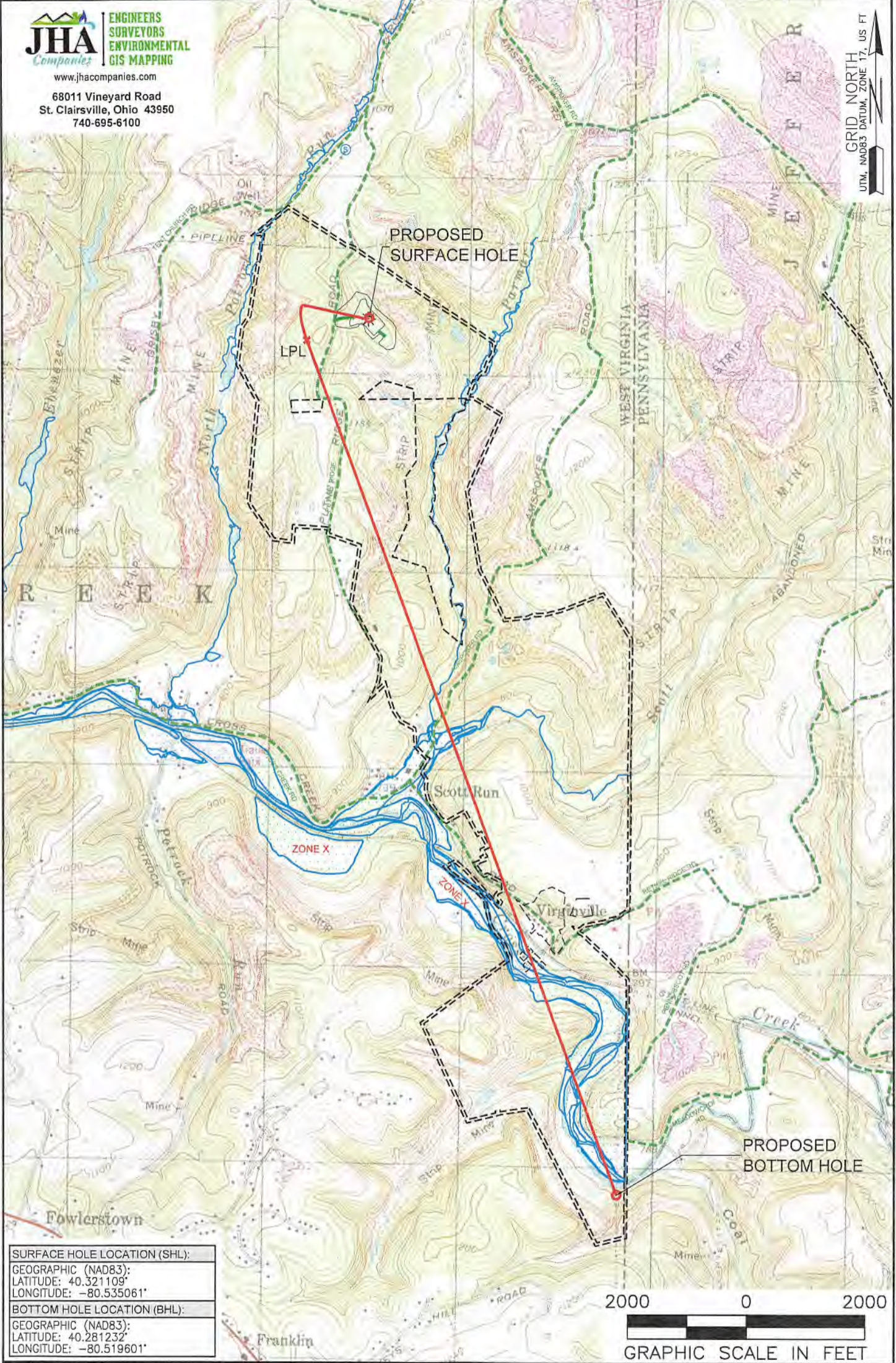
Subscribed and sworn before me this 3rd day of Oct., 2019.
Jessica L. Vangilder Notary Public
My Commission Expires 7-20-20

RECEIVED
Office of Oil and Gas
NOV 12 2019
WV Department of
Environmental Protection

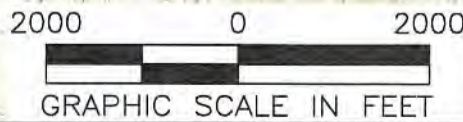


www.jhacompanies.com
68011 Vineyard Road
St. Clairsville, Ohio 43950
740-695-6100

GRID NORTH
UTM, NAD83 DATUM, ZONE 17, US FT



SURFACE HOLE LOCATION (SHL):
GEOGRAPHIC (NAD83):
LATITUDE: 40.321109°
LONGITUDE: -80.535061°
BOTTOM HOLE LOCATION (BHL):
GEOGRAPHIC (NAD83):
LATITUDE: 40.281232°
LONGITUDE: -80.519601°



NOTES ON SURVEY

1. SURFACE AND ROYALTY OWNER INFORMATION AND THEIR BOUNDARIES SHOWN HEREON WERE PLOTTED FROM DEEDS AND/OR TAX PARCEL MAPS PROVIDED BY CLIENT AND/OR FIELD LOCATIONS.
2. THIS PLAT DOES NOT REPRESENT A BOUNDARY SURVEY OF THE PARCELS SHOWN HEREON.
3. ALL INSETS ARE GRID NORTH UNLESS OTHERWISE DEPICTED.

LEGEND:

- PROPOSED SURFACE HOLE / BOTTOM HOLE
- ☼ EXISTING / PRODUCING WELLHEAD
- LPL* LANDING POINT LOCATION
- 🌊 FLOOD PLAIN
- NATURAL WATERWAY
- ACCESS ROAD
- PUBLIC ROAD
- ACCESS ROAD TO PREV. SITE
- LEASE BOUNDARY
- PROPOSED PATH

WELL OPERATOR: SWN PRODUCTION COMPANY, LLC	WELL (FARM) NAME: STATE OF WV DNR A	WELL # BRK 206H	SERIAL # XXXX
ADDRESS: 1300 FORT PIERPONT DRIVE, SUITE 201, MORGANTOWN, WV 26508	COUNTY: BROOKE	CODE: 009	DISTRICT: CROSS CREEK
SURFACE OWNER: STATE OF WEST VIRGINIA, BUREAU OF COMMERCE, DNR	USGS 7 1/2 QUADRANGLE MAP NAME: STEBENVILLE EAST, OH		
API # 47-009-XXXX			

**STATE OF WEST VIRGINIA
DEPARTMENT OF ENVIRONMENTAL PROTECTION, OFFICE OF OIL AND GAS
NOTICE OF ENTRY FOR PLAT SURVEY**

Notice Time Requirement: Notice shall be provided at least SEVEN (7) days but no more than FORTY-FIVE (45) days prior to entry

Date of Notice: 9/16/2019 **Date of Planned Entry:** 9/23/2019

Delivery method pursuant to West Virginia Code § 22-6A-10a

- PERSONAL SERVICE
 REGISTERED MAIL
 METHOD OF DELIVERY THAT REQUIRES A RECEIPT OR SIGNATURE CONFIRMATION

Pursuant to West Virginia Code § 22-6A-10(a), Prior to filing a permit application, the operator shall provide notice of planned entry on to the surface tract to conduct any plat surveys required pursuant to this article. Such notice shall be provided at least seven days but no more than forty-five days prior to such entry to: (1) The surface owner of such tract; (2) to any owner or lessee of coal seams beneath such tract that has filed a declaration pursuant to section thirty-six, article six, chapter twenty-two of this code; and (3) any owner of minerals underlying such tract in the county tax records. The notice shall include a statement that copies of the state Erosion and Sediment Control Manual and the statutes and rules related to oil and gas exploration and production may be obtained from the Secretary, which statement shall include contact information, including the address for a web page on the Secretary's web site, to enable the surface owner to obtain copies from the secretary.

Notice is hereby provided to:

SURFACE OWNER(s)
 Name: State of WV-DNR Attn: Sieva Rausch
 Address: PO Box 99, 1110 Railroad St
Farmington, WV 26571
 Name: _____
 Address: _____
 Name: _____
 Address: _____

COAL OWNER OR LESSEE
 Name: Starvaggi Industries
 Address: 401 Pennsylvania Ave
Weirton, WV 26062

MINERAL OWNER(s)
 Name: LPS Investment Partnership
 Address: 492 Staten Ave #501
Oakland, CA 94610
 *please attach additional forms if necessary

RECEIVED
 Office of Oil and Gas
 NOV 12 2019
 WV Department of
 Environmental Protection

Notice is hereby given:

Pursuant to West Virginia Code § 22-6A-10(a), notice is hereby given that the undersigned well operator is planning entry to conduct a plat survey on the tract of land as follows:

State: <u>West Virginia</u>	Approx. Latitude & Longitude: <u>40.321108, -80.535188</u>
County: <u>Brooke</u>	Public Road Access: <u>Pulney Ridge Road</u>
District: <u>Cross Creek</u>	Watershed: <u>Cross Creek</u>
Quadrangle: <u>Steubenville East</u>	Generally used farm name: <u>State of WV DNR A</u>

Copies of the state Erosion and Sediment Control Manual and the statutes and rules related to oil and gas exploration and production may be obtained from the Secretary, at the WV Department of Environmental Protection headquarters, located at 601 57th Street, SE, Charleston, WV 25304 (304-926-0450). Copies of such documents or additional information related to horizontal drilling may be obtained from the Secretary by visiting www.dep.wv.gov/oil-and-gas/pages/default.aspx.

Notice is hereby given by:

Well Operator: <u>SWN PRODUCTION COMPANY, LLC</u>	Address: <u>1300 Fort Pierpont Dr., Suite 201</u>
Telephone: <u>304-884-1610</u>	<u>Morgantown, WV 26508</u>
Email: <u>brittany_woody@swn.com</u>	Facsimile: <u>304-884-1690</u>

Oil and Gas Privacy Notice:

The Office of Oil and Gas processes your personal information, such as name, address and telephone number, as part of our regulatory duties. Your personal information may be disclosed to other State agencies or third parties in the normal course of business or as needed to comply with statutory or regulatory requirements, including Freedom of Information Act requests. Our office will appropriately secure your personal information. If you have any questions about our use or your personal information, please contact DEP's Chief Privacy Officer at depprivacyofficer@wv.gov.

STATE OF WEST VIRGINIA
DEPARTMENT OF ENVIRONMENTAL PROTECTION, OFFICE OF OIL AND GAS
NOTICE OF INTENT TO DRILL

Pursuant to W. Va. Code § 22-6A-16(b), the Notice of Intent to Drill is only required if the notice requirements of W. Va. Code § 22-6A-10(a) have NOT been met or if the Notice of Intent to Drill requirement has NOT been waived in writing by the surface owner.

Notice Time Requirement: Notice shall be provided at least **TEN (10)** days prior to filing a permit application.

Date of Notice: 10/17/2019 **Date Permit Application Filed:** 10/17/2019

Delivery method pursuant to West Virginia Code § 22-6A-16(b)

- HAND DELIVERY CERTIFIED MAIL RETURN RECEIPT REQUESTED

Pursuant to W. Va. Code § 22-6A-16(b), at least ten days prior to filing a permit application, an operator shall, by certified mail return receipt requested or hand delivery, give the surface owner notice of its intent to enter upon the surface owner's land for the purpose of drilling a horizontal well: *Provided*, That notice given pursuant to subsection (a), section ten of this article satisfies the requirements of this subsection as of the date the notice was provided to the surface owner: *Provided, however*, That the notice requirements of this subsection may be waived in writing by the surface owner. The notice, if required, shall include the name, address, telephone number, and if available, facsimile number and electronic mail address of the operator and the operator's authorized representative.

Notice is hereby provided to the SURFACE OWNER(s):

Name: St of WV Dept of Commerce Div of Natural Resources
Address: 324 4th Ave, Rm 200
Charleston, WV 25303

Name: _____
Address: _____

Notice is hereby given:

Pursuant to West Virginia Code § 22-6A-16(b), notice is hereby given that the undersigned well operator has an intent to enter upon the surface owner's land for the purpose of drilling a horizontal well on the tract of land as follows:

State: West Virginia UTM NAD 83 Easting: 539,500.63
County: Brooke Northing: 4,463,501.89
District: Cross Creek Public Road Access: Putney Ridge Rd
Quadrangle: Steubenville East, OH Generally used farm name: State of WV DNR A BRK
Watershed: Upper Ohio North

This Notice Shall Include:

Pursuant to West Virginia Code § 22-6A-16(b), this notice shall include the name, address, telephone number, and if available, facsimile number and electronic mail address of the operator and the operator's authorized representative. Additional information related to horizontal drilling may be obtained from the Secretary, at the WV Department of Environmental Protection headquarters, located at 601 57th Street, SE, Charleston, WV 25304 (304-926-0450) or by visiting www.dep.wv.gov/oil-and-gas/pages/default.aspx.

Notice is hereby given by:

Well Operator: SWN Production Company, LLC
Address: 1300 Fort Pierpont Dr., Suite 201
Morgantown, WV 26508
Telephone: 304-231-8329
Email: Reid_Croft@swn.com
Facsimile: 304-884-1691

Authorized Representative: Reid Croft
Address: 1300 Fort Pierpont Dr., Suite 201
Jane Lew, WV 26508
Telephone: 304-231-8329
Email: Reid_Croft@swn.com
Facsimile: 304-884-1691

Oil and Gas Privacy Notice:

The Office of Oil and Gas processes your personal information, such as name, address and telephone number, as part of our regulatory duties. Your personal information may be disclosed to other State agencies or third parties in the normal course of business or as needed to comply with statutory or regulatory requirements, including Freedom of Information Act requests. Our office will appropriately secure your personal information. If you have any questions about our use of your personal information, please contact DEP's Chief Privacy Officer at depprivacyofficer@wv.gov.

RECEIVED
Office of Oil and Gas

NOV 12 2019

STATE OF WEST VIRGINIA
DEPARTMENT OF ENVIRONMENTAL PROTECTION, OFFICE OF OIL AND GAS
NOTICE OF PLANNED OPERATION

Notice Time Requirement: notice shall be provided no later than the **filing date of permit application.**

Date of Notice: 10/17/2019 **Date Permit Application Filed:** 11/11/19

Delivery method pursuant to West Virginia Code § 22-6A-16(c)

- CERTIFIED MAIL HAND
RETURN RECEIPT REQUESTED DELIVERY

Pursuant to W. Va. Code § 22-6A-16(c), no later than the date for filing the permit application, an operator shall, by certified mail return receipt requested or hand delivery, give the surface owner whose land will be used for the drilling of a horizontal well notice of the planned operation. The notice required by this subsection shall include: (1) A copy of this code section; (2) The information required to be provided by subsection (b), section ten of this article to a surface owner whose land will be used in conjunction with the drilling of a horizontal well; and (3) A proposed surface use and compensation agreement containing an offer of compensation for damages to the surface affected by oil and gas operations to the extent the damages are compensable under article six-b of this chapter. (d) The notices required by this section shall be given to the surface owner at the address listed in the records of the sheriff at the time of notice.

Notice is hereby provided to the SURFACE OWNER(s)
(at the address listed in the records of the sheriff at the time of notice):

Name: <u>St of WV Dept of Commerce Div of Natural Resources</u>	Name: _____
Address: <u>324 4th Ave, Rm 200</u>	Address: _____
<u>Charleston, WV 25303</u>	_____

Notice is hereby given:

Pursuant to West Virginia Code § 22-6A-16(c), notice is hereby given that the undersigned well operator has developed a planned operation on the surface owner's land for the purpose of drilling a horizontal well on the tract of land as follows:

State: <u>West Virginia</u>	UTM NAD 83	Easting: <u>539,500.63</u>
County: <u>Brooke</u>		Northing: <u>4,463,501.89</u>
District: <u>Cross Creek</u>	Public Road Access: <u>Putney Ridge Rd</u>	
Quadrangle: <u>Steubenville East, OH</u>	Generally used farm name: <u>State of WV DNR A BRK</u>	
Watershed: <u>Upper Ohio North</u>		

This Notice Shall Include:

Pursuant to West Virginia Code § 22-6A-16(c), this notice shall include: (1) A copy of this code section; (2) The information required to be provided by **W. Va. Code § 22-6A-10(b)** to a surface owner whose land will be used in conjunction with the drilling of a horizontal well; and (3) A proposed surface use and compensation agreement containing an offer of compensation for damages to the surface affected by oil and gas operations to the extent the damages are compensable under article six-b of this chapter. Additional information related to horizontal drilling may be obtained from the Secretary, at the WV Department of Environmental Protection headquarters, located at 601 57th Street, SE, Charleston, WV 25304 (304-926-0450) or by visiting www.dep.wv.gov/oil-and-gas/pages/default.aspx.

Well Operator: <u>SWN Production Company, LLC</u>	Address: <u>1300 Fort Pierpont Drive, Suite 201</u>
Telephone: <u>304-231-8329</u>	<u>Morgantown, WV 26508</u>
Email: <u>Reid_Croft@swn.com</u>	Facsimile: <u>304-884-1691</u>

Oil and Gas Privacy Notice:

The Office of Oil and Gas processes your personal information, such as name, address and telephone number, as part of our regulatory duties. Your personal information may be disclosed to other State agencies or third parties in the normal course of business or as needed to comply with statutory or regulatory requirements, including Freedom of Information Act requests. Our office will appropriately secure your personal information. If you have any questions about our use or your personal information, please contact DEP's Chief Privacy Officer at depprivacyofficer@wv.gov.

RECEIVED
Office of Oil and Gas

NOV 12 2019

WV Department of
Environmental Protection



WEST VIRGINIA DEPARTMENT OF TRANSPORTATION

Division of Highways

1900 Kanawha Boulevard East • Building Five • Room 110
Charleston, West Virginia 25305-0430 • (304) 558-3505

Byrd E. White, III
Secretary of Transportation/
Commissioner of Highways

October 4, 2019

Jimmy Wriston, P. E.
Deputy Secretary/
Deputy Commissioner

James A. Martin, Chief
Office of Oil and Gas
Department of Environmental Protection
601 57th Street, SE
Charleston, WV 25304

Subject: DOH Permit for the State of WV DNR A Pad, Brooke County
State of WV DNR A BRK 206H

Dear Mr. Martin,

The West Virginia Division of Highways has transferred Permit #06-2012-0102 for the subject site to Southwestern Energy for access to the State Road for the well site located off of Ohio County Route 7/3 SLS.

This operator is in compliance with §22-6A-20 of the WV Code. Operator has signed a STATEWIDE OIL AND GAS ROAD MAINTENANCE BONDING AGREEMENT and provided the required Bond. This operator is currently in compliance with the DOH OIL AND GAS POLICY dated October 1, 2018.

RECEIVED
Office of Oil and Gas

NOV 12 2019

WV Department of
Environmental Protection

Very Truly Yours,

Gary K. Clayton

Gary K. Clayton, P.E.
Regional Maintenance Engineer
Central Office O&G Coordinator

Cc: Brittany Woody
Southwestern Energy
CH, OM, D-6
File

Attachment VI Frac Additives

4700-00299

Product Name	Product Use	Chemical Name	CAS Number
AI-303 (U.S. Well Services)	Mixture	Ethylene glycol	107-21-1
		Cinnamaldehyde	104-55-2
		Butyl cellosolve	111-76-2
		Formic acid	64-18-6
		Polyether	Proprietary
		Acetophenone, thiourea, formaldehyde polymer	68527-49-1
AP ONE (U.S. Well Services)	Breaker	Ammonium persulfate	7727-54-0
Bactron K-139 (Champion Technologies)	Biocide	Glutaraldehyde	111-30-8
		Quaternary Ammonium Compounds, Benzyl-C12-16-Alkyldimethyl, Chlorides	68424-85-1
		Ethanol	64-17-5
Bactron K-219 (Champion Technologies)	Biocide	Methanol	67-56-1
		Quaternary Ammonium Compounds, Benzyl-C12-16-Alkyldimethyl, Chlorides	68424-85-1
CarboNRT	Tracer	Ceramic Proppant	66402-68-4
EC6486A (Nalco Champion)	Scale Inhibitor	Amine Triphosphate	Proprietary
		Ethylene Glycol	107-21-1
EC6734A (Champion Technologies)	Biocide	Hydrogen Peroxide	7722-84-1
		Acetic Acid	64-19-7
		Peroxyacetic Acid	79-21-0
Econo-Cl200 (SWN Well Services)	Corrosion Inhibitor	Methanol	67-56-1
		Oxyalkylated fatty acid	68951-67-7
		Fatty acids	61790-12-3
		Modified thiourea polymer	68527-49-1
		Water	7732-18-5
		Hydrochloric acid	7647-01-0
		Potassium acetate	127-08-2
		Formaldehyde	50-00-0
Ecopol-FEAC (SWN Well Services)	Iron Control	Acetic Acid	64-19-7
		Citric Acid	77-92-9
		Water	7732-18-5
FDP-S1176-15 (Halliburton)	Friction Reducer	Polyacrylate	Proprietary
		Hydrotreated light petroleum distillate	64742-47-8
FLOJET DR900 LPP (SWN Well Services)	Friction Reducer	Distillates (petroleum) hydrotreated light	64674-47-8
		Ethylene Glycol	107-21-1
		Alcohols, C12-16, Exoxylated propoxylated	68213-24-1
		Fatty Alcohols ethoxylated	Proprietary
		Water	7732-18-5
FLOJET DRP 1130X (SWN Well Services)	Friction Reducer	Proprietary	Proprietary
FR-76 (Halliburton)	Friction Reducer	Hydrotreated light petroleum distillate	64742-47-8
		Inorganic Salt	Proprietary
GYPTRON T-390 (Champion Technologies)	Scale Inhibitor	Methanol	67-56-1
		Nonylphenol Ethoxylate	Proprietary
HAI-150E (Halliburton)	Corrosion Inhibitor	No hazardous substance	N/A
HCL (SWN Well Services)	Hydrochloric Acid	Hydrochloric Acid	7647-01-0
		Water	7732-18-5
LP-65 MC (Halliburton)	Scale Inhibitor	Organic phosphonate	Proprietary
		Ammonium Chloride	12125-02-9
OPTI-FLEX (U.S. Well Services)	Viscosifying Agent	Distillates, petroleum, hydrotreated light	64742-47-8
Plexslick 930	Friction Reducer	Copolymer of 2-propenamide	Proprietary
		Hydrotreated Distillate	64742-47-8
		Sodium Chloride	7647-14-5
		Alcohols, C12-16, Exoxylated	68551-12-2
		Oleic Acid Diethanolamide	93-83-4
		Ammonium Chloride	12125-02-9
Plexslick 953	Friction Reducer	Petroleum Distillate	64742-47-8
		Sodium Chloride	7647-14-5
		Ammonium Chloride	12125-02-9
		N,N-bis (2-hydroxyethyl) oleamide	93-83-4
		Petroleum Distillate	64742-47-8
Plexslick 957	Friction Reducer	Ammonium Chloride	12125-02-9
		Oleic Acid Diethanolamide	93-83-4
		Alcohols, C12-16, Exoxylated	68551-12-2
		Water	7732-15-5
		Hydrotreated light distillate (petroleum)	64742-47-8
		Propenoic acid, polymer with propenamide	9003-06-9

RECEIVED
 Office of Oil and Gas
 NOV 12 2019
 Environmental Protection
 WV Department of



USGS 7.5 STEUBENVILLE EAST QUAD MAP



**WVDEP OOG
ACCEPTED AS-BUILT**
WJL 8/20/2018



STATE OF WV DNR A BRK WELL PAD

CONSTRUCTION AS-BUILT & RECLAMATION PLAN

CROSS CREEK DISTRICT, BROOKE COUNTY, WV
AUGUST 2017

LOCATION COORDINATES:

ACCESS ROAD ENTRANCE
LATITUDE: 40.321021 LONGITUDE: -80.537113 (NAD-83)
N 4463491.2 E 539326.3

WELL PAD CENTER
LATITUDE: 40.321152 LONGITUDE: -80.538221 (NAD-83)
N 4463506.8 E 539487.0

NOTES:

1. THE AS-BUILT INFORMATION SHOWN HEREON REFLECTS FIELD DATA COLLECTED RELATING TO THE FINAL GRADING OF THE DISTURBED AREA AS OF JULY 27, 2017. LARSON DESIGN GROUP IS NOT RESPONSIBLE FOR ANY CHANGES MADE TO THE SITE AFTER THE ABOVE MENTIONED DATE.
2. PROPERTY INFORMATION SHOWN HEREON WAS PROVIDED BY SOUTHWESTERN ENERGY AND MAY NOT REFLECT CURRENT BOUNDARY LOCATION.



WEST VIRGINIA DIVISION OF HIGHWAYS COUNTY ROAD MAP



TOTAL DISTURBED AREA: 111.1 ACRES
ROAD DISTURBED AREA: 0.6 ACRES
PAD DISTURBED AREA: 10.5 ACRES

WELL NAMES	WV NORTH NAD 83		UTM (METERS) ZONE 17		NAD 83 LAT & LONG		ELEVATION (FEET)
	Easting	Northing	Easting	Northing	Latitude	Longitude	
START OF WV DNR A BRK 34 CORNER OF AP#8 47-029 00147	N 854936.71	N 804976.88	N 4463495.85	N 4463495.85	LAT 40.321004	LONG -80.537123	1141.81
START OF WV DNR A BRK 34 CORNER OF AP#8 47-029 00147	N 854936.71	N 804976.88	N 4463495.85	N 4463495.85	LAT 40.321004	LONG -80.537123	1141.81
START OF WV DNR A BRK 34 CORNER OF AP#8 47-029 00147	N 854936.71	N 804976.88	N 4463495.85	N 4463495.85	LAT 40.321004	LONG -80.537123	1141.81

SHEET INDEX

- 1 COVER SHEET
- 2-3 EVACUATION ROUTE/PREVAILING WINDS
- 4 ACCESS ROAD & WELL PAD AS-BUILT PLAN
- 5 ACCESS ROAD AS-BUILT PROFILE
- 6 WELL PAD AS-BUILT PROFILE
- 7 AS-BUILT RECLAMATION PLAN
- 8 GENERAL NOTES AND DETAILS
- 9-10 DETAILS

**ENGINEERING ESTIMATE OF QUANTITIES
WELL SITE PAD DATA (DRILLING)**

INSTALL MOUNTABLE BERM	12	CY
RAISE EXISTING CONTAINMENT BERM TO MIN. 2' HEIGHT	23	CY
SEED & MULCH DISTURBED AREAS	206	SY
18" COMPOST SOCK	290	LF
INSTALL SUMPS	1	EA
STONE FOR PAD SURFACE REPAIR AND MOUNTABLE BERM STONE SURFACING	115	CY
WELL SITE PAD DATA (RECLAMATION)		
REMOVE SUMP	4	EA
BREACH BERM	4	EA
10' WIDE RIP-RAP DISCHARGE CHANNELS	35	CY

AS-BUILT CERTIFICATION

THE DRAWINGS, CONSTRUCTION NOTES, AND REFERENCE DIAGRAMS ATTACHED HERETO HAVE BEEN PREPARED IN ACCORDANCE WITH THE WEST VIRGINIA CODE OF STATE RULES, DIVISION OF ENVIRONMENTAL PROTECTION, OFFICE OF OIL AND GAS CSR 35-8.



MISS Utility of West Virginia
1-800-245-4848
West Virginia State Law
(Section XIV, Chapter 24-C)
Requires that you call two business days before you dig in the state of West Virginia.
IT'S THE LAW!



ORIGINAL SHEET SIZE:
ANSI FULL BLEED D (22.00" X 34.00" INCHES)
SHEET NO.:
1 OF 10
PROJECT NO.:
7688-016-006



Larson Design Group

NO.	DATE	COMMENTS	ISSUE / REVISIONS
7	8/16/2018	FINAL AS-BUILT PLAN, REV. 1	
1	10/9/2017	FINAL AS-BUILT PLAN	
0	9/15/2017	DRAFT AS-BUILT PLAN	

STATE OF WV DNR A BRK WELL PAD
CROSS CREEK DISTRICT, BROOKE COUNTY, WEST VIRGINIA
Larson Design Group - Architects Engineers Surveyors
2502 Cranberry Square
Morgantown, WV 26508
PHONE 304.777.2940 TOLL FREE 877.323.6603
FAX 570.323.9902 • www.larsondesigngroup.com

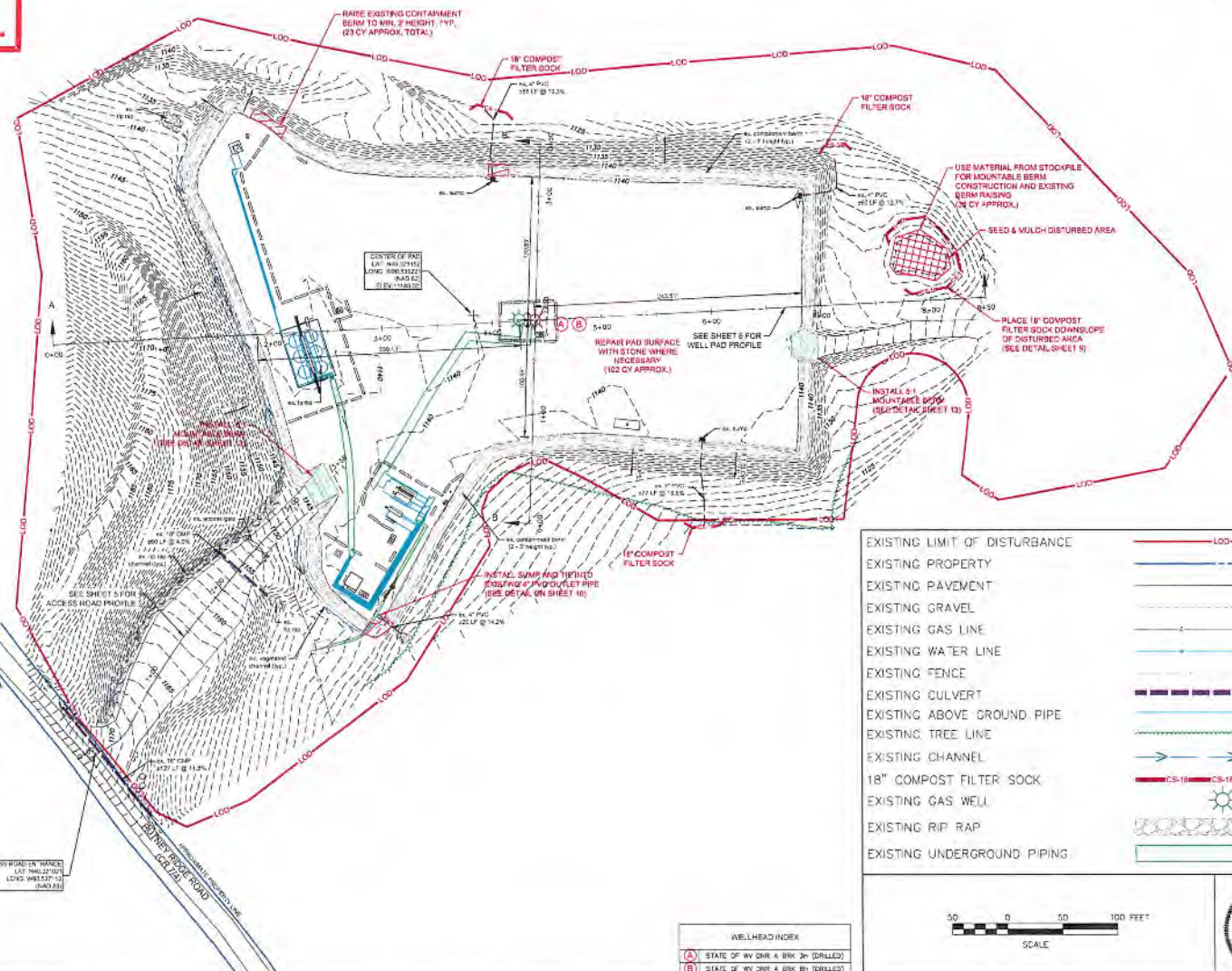
SWN Production Company, LLC
179 Innovation Drive
Jones Lew, WV 26378
PHONE 304.884.1622

ACCESS ROAD & WELL PAD AS-BUILT PLAN

**WVDEP OOG
ACCEPTED AS-BUILT**

WJ 8 / 20 / 2018

TAX MAP
05-04-CC16-0009-0000-0000
WEST VIRGINIA ST OF BUREAU OF COM M DIV OF NAT RES
100.4
ACRES



- EXISTING LIMIT OF DISTURBANCE
- EXISTING PROPERTY
- EXISTING PAVEMENT
- EXISTING GRAVEL
- EXISTING GAS LINE
- EXISTING WATER LINE
- EXISTING FENCE
- EXISTING CULVERT
- EXISTING ABOVE GROUND PIPE
- EXISTING TREE LINE
- EXISTING CHANNEL
- 18" COMPOST FILTER SOCK
- EXISTING GAS WELL
- EXISTING RIP RAP
- EXISTING UNDERGROUND PIPING



WELLHEAD INDEX

(A) STATE OF WV DNR & BRK 3" (DRAILED)

(B) STATE OF WV DNR & BRK 8" (DRAILED)



NO.	DATE	ISSUE / REVISIONS
2	12/16/2019	FINAL AS-BUILT PLAN, REV 1
1	10/28/2017	FINAL AS-BUILT PLAN
1	12/17/2011	FINAL AS-BUILT PLAN
		COMMENTS:
		BY: CHK

ACCESS ROAD AND WELL PAD AS-BUILT PLAN

STATE OF WV DNR & BRK WELL PAD

CROSS CREEK DISTRICT, BROOKS COUNTY, WEST VIRGINIA

Larson Design Group - Architects Engineers Surveyors
2502 Cranberry Square
Morgantown, WV 26508
PHONE 304.777.2940, TOLL FREE 877.323.6603
FAX 570.323.9902 • www.larsondesigngroup.com

SWN Production Company, LLC
179 Innovation Drive
Jame Lew, WV 26378
PHONE 304.884.1622

ORIGINAL SHEET SIZE:
ANSI FULL BLEED C
(22.00 X 34.00 INCHES)

SHEET NO.:
4 OF 10

PROJECT NO.:
7688-016-006

TAX MAP
05-04-CC16-0009-0000-0000
WEST VIRGINIA ST OF BUREAU OF COM M DIV OF NAT RES
84.555
ACRES

ACCESS ROAD IN RANGE
1.51' (WELL PAD)
LONG: 9083127
ELEV: 1145.1



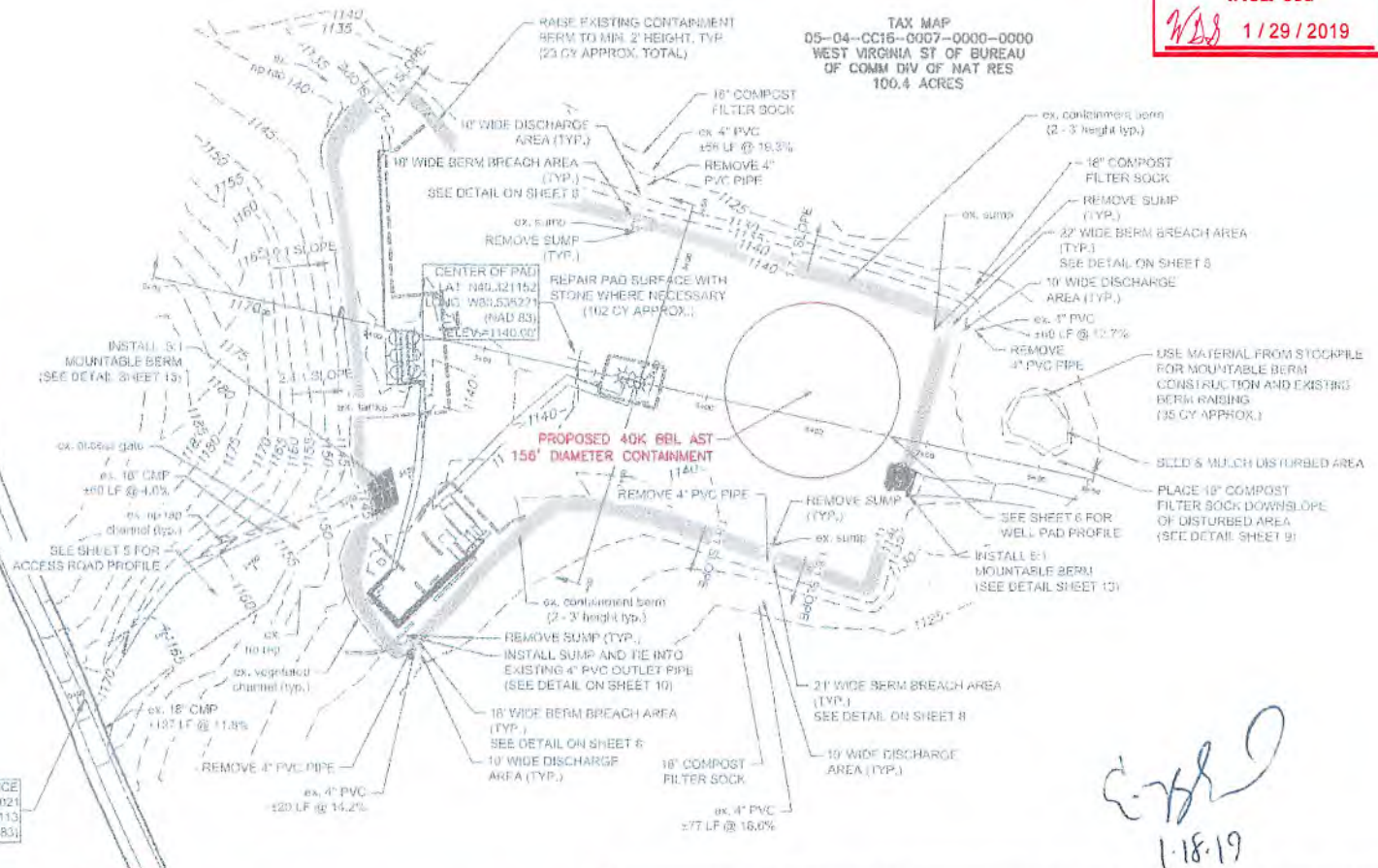
NORTH

APPROVED
MODIFICATION
WVDEP OOG
WSS 1/29/2019

TAX MAP
05-04-CC16-0007-0000-0000
WEST VIRGINIA ST OF BUREAU
OF COMM DIV OF NAT RES
100.4 ACRES

TAX MAP
05-04-CC16-0006-0000-0000
WEST VIRGINIA ST OF BUREAU
OF COMM DIV OF NAT RES
94.555 ACRES

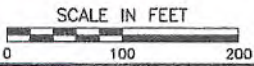
ACCESS ROAD ENTRANCE
LAT: N40.321121
LONG: W86.557113
(NAD 83)



P: 2018 | 100-7121-0000 | Dwg | Exhibit | LST | Exhibit | 160712-CV01-WV000-A-AST | WVDNR-4-AST | 08/17/2018 - 10:00pm | LP: 8/17/2018 12:39 PM



NOTE
 $\frac{R^2}{A} \rightarrow V^+$
PROPOSED AST WILL TEMPORARILY STORE FRESHWATER AND WILL HOLD A MAXIMUM OF 40,000 BARRELS (1,680,000 GALLONS) OF WATER.



CEC
Civil & Environmental Consultants, Inc.
800 Marketplace Ave - Suite 200 - Bridgeport, WV 26330
Ph: 304.933.3119 - Fax: 304.933.3327
www.cecinc.com

SWN PRODUCTION COMPANY, LLC
WV DNR A WELL PAD
CROSS CREEK DISTRICT
BROOKE COUNTY, WEST VIRGINIA
WV DNR A
CONSTRUCTION, RECLAMATION AS-BUILT

DRAWN BY: LMD CHECKED BY: JMA APPROVED BY: JC FIGURE NO.: 1
DATE: AUGUST 17, 2018 DWG SCALE: 1"=100' PROJECT NO.: 180-712

[Handwritten Signature]
1-18-19