



west virginia department of environmental protection

Office of Oil and Gas
601 57th Street, S.E.
Charleston, WV 25304
(304) 926-0450
fax: (304) 926-0452

Harold D. Ward, Cabinet Secretary
www.dep.wv.gov

Thursday, July 28, 2022
WELL WORK PLUGGING PERMIT
Vertical Plugging

UNKNOWN - DEP PAID PLUGGING CONTRACT
601 57TH STREET
CHARLESTON, WV 25304


Re: Permit approval for 1
47-011-00446-00-00

This well work permit is evidence of permission granted to perform the specified well work at the location described on the attached pages and located on the attached plat, subject to the provisions of Chapter 22 of the West Virginia Code of 1931, as amended, and all rules and regulations promulgated thereunder, and to any additional specific conditions and provisions outlined in the pages attached hereto. Notification shall be given by the operator to the Oil and Gas Inspector at least 24 hours prior to the construction of roads, locations, and/or pits for any permitted work. In addition, the well operator shall notify the same inspector 24 hours before any actual well work is commenced and prior to running and cementing casing. Spills or emergency discharges must be promptly reported by the operator to 1-800-642-3074 and to the Oil and Gas Inspector.

Upon completion of the plugging well work, the above named operator will reclaim the site according to the provisions of WV Code 22-6-30. Please be advised that form WR-38, Affidavit of Plugging and Filling Well, is to be submitted to this office within 90 days of completion of permitted well work, as should form WR-34 Discharge Monitoring Report within 30 days of discharge of pits, if applicable. Failure to abide by all statutory and regulatory provisions governing all duties and operations hereunder may result in suspension or revocation of this permit and, in addition, may result in civil and/or criminal penalties being imposed upon the operators.

Per 35 CSR 4-5.2.g this permit will expire in two (2) years from the issue date unless permitted well work is commenced. If there are any questions, please feel free to contact me at (304) 926- 0450.

James A. Martin
Chief

Operator's Well Number: 1
Farm Name: SALT ROCK COMMUNITY 
U.S. WELL NUMBER: 47-011-00446-00-00
Vertical Plugging
Date Issued: 7/28/2022

Promoting a healthy environment.

PERMIT CONDITIONS

West Virginia Code § 22-6-11 allows the Office of Oil and Gas to place specific conditions upon this permit. Permit conditions have the same effect as law. Failure to adhere to the specified permit conditions may result in enforcement action.

CONDITIONS

1. All pits must be lined with a minimum of 20 mil thickness synthetic liner.
2. In the event of an accident or explosion causing loss of life or serious personal injury in or about the well or while working on the well, the well operator or its contractor shall give notice, stating the particulars of the accident or explosion, to the oil and gas inspector and the Chief within twenty-four (24) hours.
3. Well work activities shall not constitute a hazard to the safety of persons.

1) Date 7/08 , 20 22
2) Operator's
Well No. #-1
3) API Well No. 47- 011 - 00446

STATE OF WEST VIRGINIA
DEPARTMENT OF ENVIRONMENTAL PROTECTION
OFFICE OF OIL AND GAS

APPLICATION FOR A PERMIT TO PLUG AND ABANDON

4) Well Type: Oil / Gas / Liquid injection / Waste disposal /
(If "Gas, Production or Underground storage) Deep / Shallow

5) Location: Elevation 595' Watershed Guyandotte River
District Mccomas County Cabell Quadrangle Milton

6) Well Operator UNKNOWN - DEP PAID PLUGGING CONTRACT 7) Designated Agent Jason Harmon
Address 601 57th Street S E Address 601 57th Street S E
Charleston, WV 25304 Charleston, WV 25304

8) Oil and Gas Inspector to be notified 9) Plugging Contractor
Name Allen D Flowers Name N/A
Address 165 Grassy Lick Road Address _____
Liberty, WV 25124

10) Work Order: The work order for the manner of plugging this well is as follows:
See plugging work order on next page.

Notification must be given to the district oil and gas inspector 24 hours before permitted work can commence.

Work order approved by inspector Allen D Flowers

Date 7/08/2022

Salt Rock Church # 1 PLUGGING PROJECT
47 - 011 - 00446

V. **REMEDiation AND/OR PLUGGING WORK PLAN**

Notify Inspector Specialist, Allen Flowers @ (304)552-8308. Email address is allen.d.flowers@wv.gov. Notification is required 24 hrs prior to commencing plugging operations

1. Install 24 inch cellar around existing well head.
2. Move in and rig up to existing 7 inch casing. Unhook 2 inch production line and cap off below surface.
3. TIH check TD @ or below 1900 Ft, pull all 2 inch tubing from the well. If estimated depth cannot be reached begin cleaning out hole to approved depth/TD by Inspector Specialist.
4. Once TD has been reached and approved by Inspector Specialist a bond log will be ran inside the 7 inch casing to determine casing depth and cement bonding location.
5. TIH to estimated TD @ 1900 Ft or inspector approved depth with tubing, spot 6% gel and pump bottom hole cement plug from 1900' to 1700' TOH. WOC, tag top of cement plug. Add cement if needed.
6. TIH with tubing and spot gel from 1700' to 1400'. Pump 100' cement plug from 1400' to 1300'. WOC, tag top of plug and add cement if needed.
7. TIH with tubing spot gel from 1300' to 1250' followed by cement plug from 1250' to 1150' to cover 7 inch casing shoe. TIH free point 7 inch casing and attempt to pull. All casing that can not be retrieved and is not cemented/boned must be cut or perforated at all gas,oil,fresh water,salt water,coal and elevation.
8. TIH with tubing and spot gel from 1250' to 900'. Pump 100' cement plug from 900' to 800'. WOC, tag top of plug and add cement if needed.
9. TIH with tubing and spot gel from 800' to 650'. Pump cement from 650' to 550'. WOC, tag top of plug and add cement if needed.
10. TIH with tubing and spot gel from 550' to 200'. Pump cement from 200' to surface. WOC, add cement id needed.

11. Rig down and set monument. Reclaim site.

12. NOTE.. Any casing found in the well with out cement in the annulus that cannot be retrieved must be perforated and cement at all saltwater, freshwater, coal, oil, gas, casing shoe and elevation points.

Allen D Flowers 7/5/2022

4701100446P

WELL PLUGGING PROJECT
SALT ROCK COMMUNITY CHURCH
API # 47 - 011 - 00446 WELL # 1

Well detail:

The Office of Oil and Gas has a drillers log for this well (47-011-00446). The well was spudded in 1946 and completed in 1947. The well was abandoned in 2013. The drillers log shows well TD at 1970'. The producing formation is the Berea at 1870-1885'. The well record shows 30' of 10" conductor casing, 300' of 8-5/8" casing that was removed, 1200' of 7" casing and 1871' of 2" tubing. No packers listed in the well record. Cemented locations down hole are unknown. No fresh water or coal was reported. Salt water was reported at 850'. Elevation is 595'. A 2" production line is connected to the well head but has been severed about 50' from the well. There is no storage tank at the well site.

Site-based considerations:

The well is located in the parking lot behind the church. The parking lot is elevated about 4 feet higher than the well. The area around the well is flat and covered in stone. Some cribbing may be needed to rig up to the well. Due to the proximity of the well from the church containment will be needed to isolate the construction area. Permission has been granted from the land owner to stage plugging equipment on the parking lot behind the church where the well is located. The well is currently leaking gas, oil and salt water at the surface around the well head. No soil samples or tests will be required for this plugging. There is no storage tank at the well site. OOG will notify locate 811 to have all subsurface utilities marked at the well site.

4701100446P

Mar 14, 2022, 9:35 AM





STATE OF WEST VIRGINIA
DEPARTMENT OF MINES

Oil and Gas Division

WELL RECORD

4701100446 P

Rotary _____ Oil _____
Cable _____ Gas _____
Recycling _____ Comb. _____
Water Flood _____ Storage _____
Disposal _____ (Kiln) _____

Quadrangle Milton
C-1-B
Permit No. 446-D

Oil-0446-D

Company F M HICKS, TRUSTEE
Address 1614 7th Ave., Htg. Wv 25703
From Salt Rock ME Church S Acres 0.25
Location (waters) GUYANDOTTE RIVER
Well No. 1 Elev. 595
District McComas County Cabell
The surface of tract is owned in fee by Salt Rock ME Church South
Address Salt Rock, Wv
Mineral rights are owned by SAME
Address _____
Drilling Commenced 12/13/46
Drilling Completed 1/18/47
Initial open flow 35 cu. ft. _____ bbls.
Final production 105 cu. ft. per day _____ bbls.
Well open 24 hrs. before test 200# RP.
Well treatment details:

Casing and Tubing	Used in Drilling	Left in Well	Cement fill up Cu. ft. (Sks.)
Size 20-16			
Cond. 13-10"	30'	30'	
9 5/8"			
8 5/8"	300' Pulled		
7"	1200'	1200'	
5 1/2"			
4 1/2"			
3"			
2"		1871'	
Liners Used		1871-	
		1812	

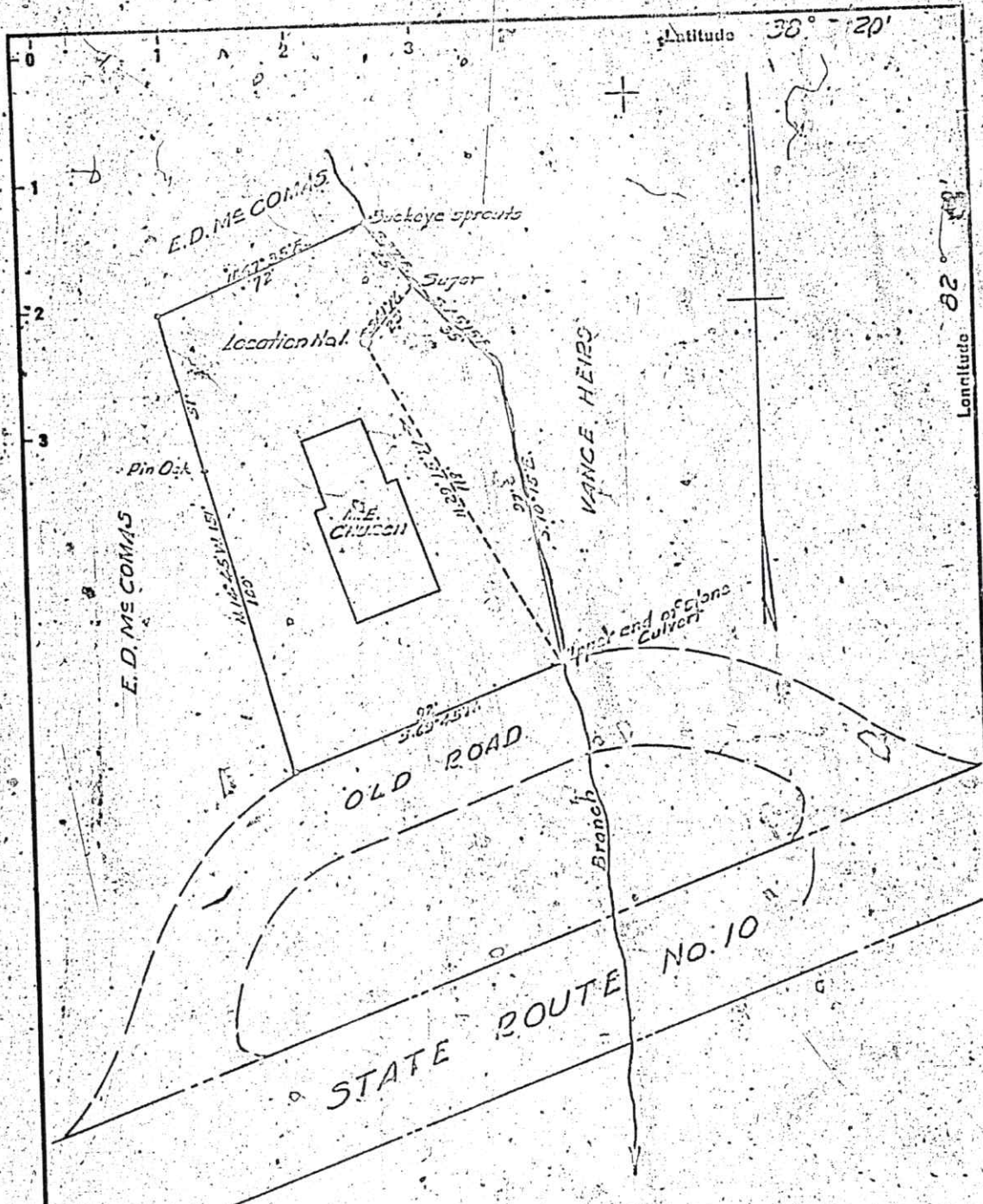
Attach copy of cementing record.

Coal was encountered at 0 Feet _____ Inches
Fresh water 0 Feet _____ Sali Water 850' Feet _____
Producing Sand Berea Depth 1870-1885'

Formation	Color	Hard or Soft	Top Feet	Bottom Feet	Oil, Gas or Water	Remarks
Began Drilling				1330		
Injun Sand			1330	1400		
Slate			1400	1405		
Shell			1405	1415		
Slate & Shells			1415	1860		
Brown Shale			1860	1870		
Berea Sand			1870	1885		
Slate			1885	1892		
Slate & Shells			1892	1970		
TOTAL DEPTH DRILLED				1970		

(over)

* Indicates Electric Log tops in the remarks section.



New Location...
 Drill Deeper.....
 Abandonment.....

Company F. M. Hill, Trustee
 Address HUNTINGTON, W. VA.
 Farm SANDERS M.E. Church's Survey
 Tract 1 Acres 625 Lease No. _____
 Well (Farm) No. 1 Serial No. _____
 Elevation (Spirit Level) 505
 Quadrangle MILTON
 County CABELL District W. Va. 10
 Engineer A. C. Goring
 Engineer's Registration No. 300
 File No. _____ Drawing No. _____
 Date 12-23-17 Scale 1"=20'

STATE OF WEST VIRGINIA
 DEPARTMENT OF MINES
 OIL AND GAS DIVISION
 CHARLESTON

WELL LOCATION MAP
 FILE NO. CAB-446-D

No Well Record
 • Denotes location of well on United States Topographic Maps, scale 1 to 62,500, latitude and longitude lines being represented by border lines as shown.
 — Denotes one inch spaces on border line of original tracing.

WW-4A
Revised 6-07

1) Date: 7/08/2022
2) Operator's Well Number Salt Rock Community Church # 1
3) API Well No.: 47 - 011 - 00446

STATE OF WEST VIRGINIA
DEPARTMENT OF ENVIRONMENTAL PROTECTION, OFFICE OF OIL AND GAS
NOTICE OF APPLICATION TO PLUG AND ABANDON A WELL

4) Surface Owner(s) to be served:	5) (a) Coal Operator
(a) Name <u>Salt Rock Community Church</u>	Name <u>N/A</u>
Address <u>5589 Church Hill Lane State Hwy 10</u>	Address _____
<u>Salt Rock, WV 25559</u>	_____
(b) Name <u>N/A</u>	(b) Coal Owner(s) with Declaration
Address _____	Name <u>N/A</u>
_____	Address _____
(c) Name <u>N/A</u>	Name _____
Address _____	Address _____
_____	_____
6) Inspector <u>Allen D Flowers</u>	(c) Coal Lessee with Declaration
Address <u>165 Grassy Lick Road</u>	Name <u>N/A</u>
<u>Liberty, WV 25124</u>	Address _____
Telephone <u>(304) 552-8308</u>	_____

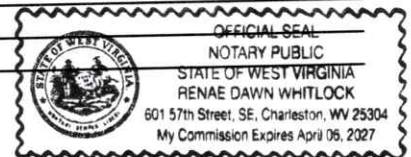
TO THE PERSONS NAMED ABOVE: You should have received this Form and the following documents:

- (1) The application to Plug and Abandon a Well on Form WW-4B, which sets out the parties involved in the work and describes the well its and the plugging work order; and
- (2) The plat (surveyor's map) showing the well location on Form WW-6.

The reason you received these documents is that you have rights regarding the application which are summarized in the instructions on the reverses side. However, you are not required to take any action at all.

Take notice that under Chapter 22-6 of the West Virginia Code, the undersigned well operator proposes to file or has filed this Notice and Application and accompanying documents for a permit to plug and abandon a well with the Chief of the Office of Oil and Gas, West Virginia Department of Environmental Protection, with respect to the well at the location described on the attached Application and depicted on the attached Form WW-6. Copies of this Notice, the Application, and the plat have been mailed by registered or certified mail or delivered by hand to the person(s) named above (or by publication in certain circumstances) on or before the day of mailing or delivery to the Chief.

Well Operator UNKNOWN - DEP PAID PLUGGING CONTRACT
 By: Henry J. Harman, Henry J. Harman
 Its: _____
 Address 601 57th Street S E Charleston
WV 25304
 Telephone (304) 926-0499 ex 41100



Subscribed and sworn before me this 12th day of July 2022
Renae Dawn Whitlock Notary Public
 My Commission Expires 4/6/27

Oil and Gas Privacy Notice

The Office of Oil and Gas processes your personal information, such as name, address and phone number, as a part of our regulatory duties. Your personal information may be disclosed to other State agencies or third parties in the normal course of business or as needed to comply with statutory or regulatory requirements, including Freedom of Information Act requests. Our office will appropriately secure your personal information. If you have any questions about our use of your personal information, please contact DEP's Chief Privacy Officer at depprivacyoffier@wv.gov.

SURFACE OWNER WAIVER

Operator's Well
Number

57-011-00446

INSTRUCTIONS TO SURFACE OWNERS NAMED ON PAGE WW4-A

The well operator named on page WW-4A is applying for a permit from the State to plug and abandon a well. (Note: If the surface tract is owned by more than three persons, then these materials were served on you because your name appeared on the Sheriff's tax ticket on the land or because you actually occupy the surface tract. In either case, you may be the only owner who will actually receive these materials.) See Chapter 22 of the West Virginia Code. Well work permits are valid for 24 months. If you do not own any interest in the surface tract, please forward these materials to the true owner immediately if you know who it is. Also, please notify the well operator and the Office of Oil and Gas.

**NOTE: YOU ARE NOT REQUIRED TO FILE ANY COMMENT.
WHERE TO FILE COMMENTS AND OBTAIN ADDITIONAL INFORMATION:**

Chief, Office of Oil and Gas
Department of Environmental Protection
601 57th St. SE
Charleston, WV 25304
(304) 926-0450

Time Limits and methods for filing comments. The law requires these materials to be served on or before the date the operator files his Application. You have **FIVE (5) DAYS** after the filing date to file your comments. Comments must be filed in person or received in the mail by the Chief's office by the time stated above. You may call the Chief's office to be sure of the date. Check with your postmaster to ensure adequate delivery time or to arrange special expedited handling. If you have been contacted by the well operator and you have signed a "voluntary statement of no objection" to the planned work described in these materials, then the permit may be issued at any time.

Comments must be in writing. Your comments must include your name, address and telephone number, the well operator's name and well number and the approximate location of the proposed well site including district and county from the application. You may add other documents, such as sketches, maps or photographs to support your comments.

The Chief has the power to deny or condition a well work permit based on comments on the following grounds:

- 1) The proposed well work will constitute a hazard to the safety of persons.
- 2) The soil erosion and sediment control plan is not adequate or effective;
- 3) Damage would occur to publicly owned lands or resources;
- 4) The proposed well work fails to protect fresh water sources or supplies;
- 5) The applicant has committed a substantial violation of a previous permit or a substantial violation of one or more of the rules promulgated under Chapter 22, and has failed to abate or seek review of the violation...".

If you want a copy of the permit as it is issued or a copy of the order denying the permit, you should request a copy from the Chief.


VOLUNTARY STATEMENT OF NO OBJECTION

I hereby state that I have read the instructions to surface owners and that I have received copies of a Notice and Application For A Permit To Plug And Abandon on Forms WW-4A and WW-4B, and a survey plat.

I further state that I have no objection to the planned work described in these materials, and I have no objection to a permit being issued on those materials.

FOR EXECUTION BY A NATURAL PERSON
ETC.

FOR EXECUTION BY A CORPORATION,


Signature

Date 7-11-22

Name
By
Its

CHIEF - WV DEP 21332
Date

Signature



Date

7-11-22

4701100446

WW-4B

API No. 47 - 011 - 00446
Farm Name _____
Well No. Salt Rock Community Church # 1

**INSTRUCTIONS TO COAL OPERATORS
OWNERS AND LESSEE**

The well operator named on the obverse side of WW-4 (B) is about to abandon the well described in the enclosed materials and will commence the work of plugging and abandoning said well on the date the inspector is notified. Which date shall not be less than five days after the day on which this notice and application so mailed is received, or in due course should be received by the Department of Environmental Protection Office of Oil & Gas.

This notice and application is given to you in order that your respective representatives may be present at the plugging and filling of said well. You are further notified that whether you are represented or not the operator will proceed to plug and fill said well in the manner required by Section 24, Article 6, Chapter 22 of the Code and given in detail on obverse side of this application.

NOTE: If you wish this well to be plugged according to 22-6-24(d) then as per Regulation 35CSR4-13.9 you must complete and return to this office on form OB-16 'Request by Coal Operator, Owner, or Lessee for plugging' prior to the issuance of this plugging permit.

WAIVER

The undersigned coal operator n/a_/ owner n/a_/ lessee n/a_/ of the coal under this well location has examined this proposed plugging work order. The undersigned has no objection to the work proposed to be done at this location, provided, the well operator has complied with all applicable requirements of the West Virginia Code and the governing regulations.

Date: 7/08/2022

No coal lease or operator

By: _____

Its _____

4701100446P

WW-9
(5/16)

API Number 47 - 011 - 00446
Operator's Well No. # - 1

STATE OF WEST VIRGINIA
DEPARTMENT OF ENVIRONMENTAL PROTECTION
OFFICE OF OIL AND GAS
FLUIDS/ CUTTINGS DISPOSAL & RECLAMATION PLAN

Operator Name UNKNOWN - DEP PAID PLUGGING CONTRACT OP Code _____

Watershed (HUC 10) Guyandotte River Quadrangle _____ Milton _____

Do you anticipate using more than 5,000 bbls of water to complete the proposed well work? Yes No

Will a pit be used? Yes No *ANY WELL EFFLUENT WILL BE CONTAINED IN TANKS AND DISPOSED OFF-SITE, GWM*

If so, please describe anticipated pit waste: _____

Will a synthetic liner be used in the pit? Yes No If so, what ml.? _____

Proposed Disposal Method For Treated Pit Wastes:

- Land Application (if selected provide a completed form WW-9-GPP)
- Underground Injection (UIC Permit Number Unknown at this time.)
- Reuse (at API Number _____)
- Off Site Disposal (Supply form WW-9 for disposal location)
- Other (Explain _____)

Will closed loop system be used? If so, describe: n/a

Drilling medium anticipated for this well (vertical and horizontal)? Air, freshwater, oil based, etc. n/a

-If oil based, what type? Synthetic, petroleum, etc. n/a

Additives to be used in drilling medium? n/a

Drill cuttings disposal method? Leave in pit, landfill, removed offsite, etc. n/a

-If left in pit and plan to solidify what medium will be used? (cement, lime, sawdust) n/a

-Landfill or offsite name/permit number? n/a

Permittee shall provide written notice to the Office of Oil and Gas of any load of drill cuttings or associated waste rejected at any West Virginia solid waste facility. The notice shall be provided within 24 hours of rejection and the permittee shall also disclose where it was properly disposed.

I certify that I understand and agree to the terms and conditions of the GENERAL WATER POLLUTION PERMIT issued on April 1, 2016, by the Office of Oil and Gas of the West Virginia Department of Environmental Protection. I understand that the provisions of the permit are enforceable by law. Violations of any term or condition of the general permit and/or other applicable law or regulation can lead to enforcement action.

I certify under penalty of law that I have personally examined and am familiar with the information submitted on this application form and all attachments thereto and that, based on my inquiry of those individuals immediately responsible for obtaining the information, I believe that the information is true, accurate, and complete. I am aware that there are significant penalties for submitting false information, including the possibility of fine or imprisonment.

Company Official Signature Henry J. Harmon


Company Official (Typed Name) Jason Harmon

Company Official Title Deputy Chief

Subscribed and sworn before me this 12th day of July, 2022

Ren Dawn Whitlock Notary Public

My commission expires 4/6/27



Proposed Revegetation Treatment: Acres Disturbed 0.5 Prevegetation pH n/a

Lime 2-3 Tons/acre or to correct to pH 6.5

Fertilizer type 10-10-20

Fertilizer amount 400 lbs/acre

Mulch Two Tons/acre

Seed Mixtures

Temporary

Permanent

Seed Type	lbs/acre	Seed Type	lbs/acre
N/A		Fescue	40
		Landino Clover	5

Attach: Maps(s) of road, location, pit and proposed area for land application (unless engineered plans including this info have been provided). If water from the pit will be land applied, provide water volume, include dimensions (L, W, D) of the pit, and dimensions (L, W), and area in acres, of the land application area.

Photocopied section of involved 7.5' topographic sheet.

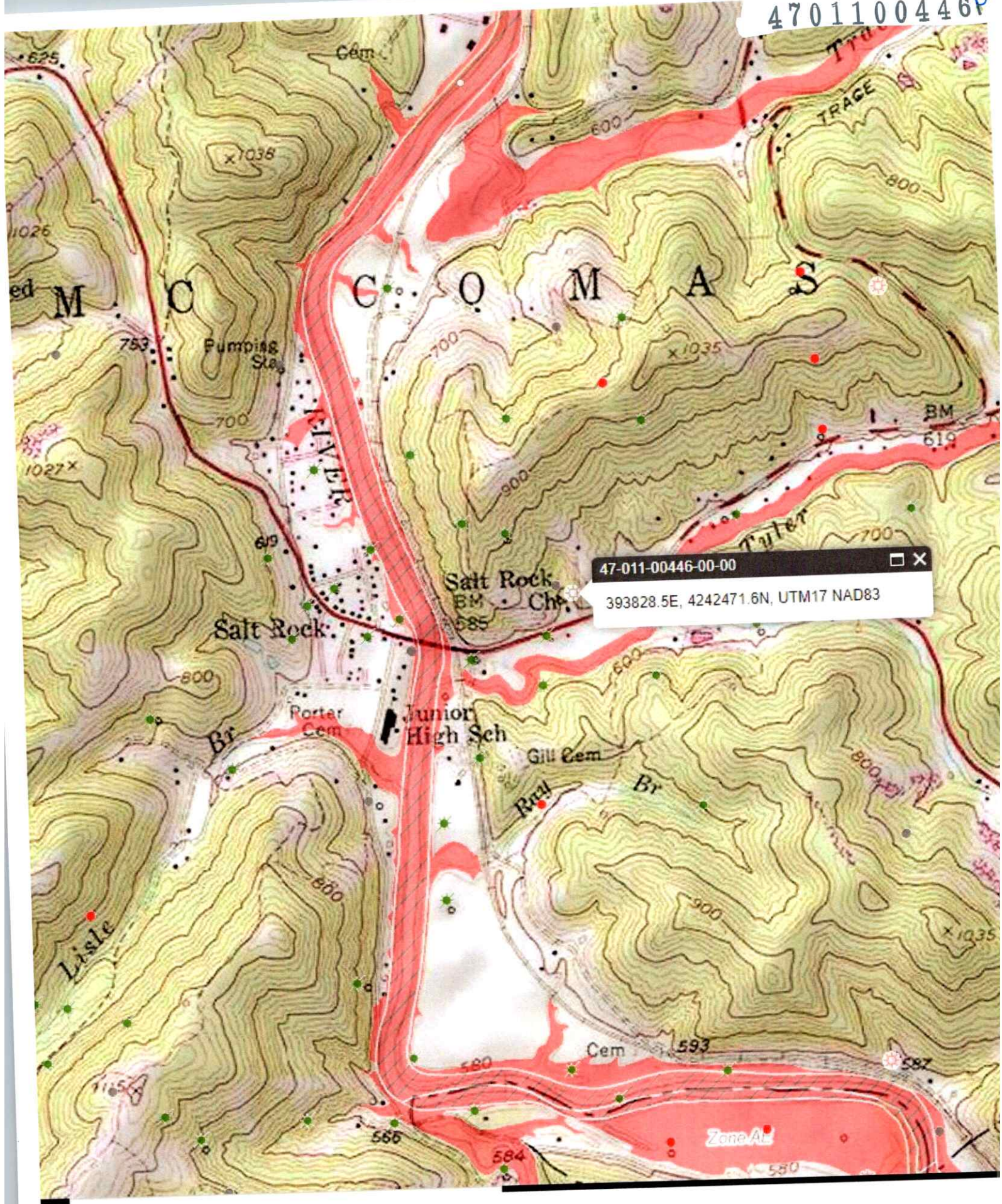
Plan Approved by: Allen D Flowers

Comments: [Blank lines for handwritten notes]

Title: Allen Flowers Inspector Specialist

Date: 7/8/2022

4701100446P



47-011-00446-00-00

393828.5E, 4242471.6N, UTM17 NAD83

Salt Rock

Junior High Sch

Porter Cem

Gill Cem

Salt Rock
BM 585

Zone A1

M O C O M A S

TYLER RIVER

Tyler

TRACE

Br

Br

Rd

Cem

Lisle

625

1026

1027x

753

Pumping Sta

700

609

800

800

1165

566

584

593

580

800

700

900

600

900

800

1035

600

1035

BM 619

800

700

700

1035

587

1035

1035

1035

1035

1035

1035

1035

1035

1035

1035

1035

4701100446P

WW-7
8-30-06

West Virginia Department of Environmental Protection
Office of Oil and Gas
WELL LOCATION FORM: GPS

API: 47 - 011 - 00446 _____ WELL NO.: # - 1 _____

FARM NAME: Salt Rock Community Church _____

RESPONSIBLE PARTY NAME: WV DEP OOG PAID PLUGGING _____

COUNTY: Cabell _____ DISTRICT: Mccomas _____

QUADRANGLE: Milton _____

SURFACE OWNER: Salt Rock Community Church _____

ROYALTY OWNER: Salt Rock Community Church _____

UTM GPS NORTHING: 4242471.6 _____

UTM GPS EASTING: 393828.5 _____ GPS ELEVATION: 595 _____

The Responsible Party named above has chosen to submit GPS coordinates in lieu of preparing a new well location plat for a plugging permit or assigned API number on the above well. The Office of Oil and Gas will not accept GPS coordinates that do not meet the following requirements:

- Datum: NAD 1983, Zone: 17 North, Coordinate Units: meters, Altitude: height above mean sea level (MSL) – meters.
- Accuracy to Datum – 3.05 meters
- Data Collection Method:
Survey grade GPS X _____: Post Processed Differential _____
Real-Time Differential _____
Mapping Grade GPS X _____: Post Processed Differential _____
Real-Time Differential _____

- Letter size copy of the topography map showing the well location.**

I the undersigned, hereby certify this data is correct to the best of my knowledge and belief and shows all the information required by law and the regulations issued and prescribed by the Office of Oil and Gas.

Allen D Flowers _____
Signature

Inspector _____
Title

7/8/2022 _____
Date

Salt Rock Community Church**PLUGGING PROJECT****Well Name, # 1****API #47-011-00446****I. SPECIAL PROVISIONS****1.0 Location/Site Description**

Salt Rock Community Church

5589 Church Hill Lane

State Hwy 10 Salt Rock, WV 25559

The GPS location is as follows:

Coordinates, Decimal Degrees 38.324083 E; -082.214623 W

Directions to site:**From the Charleston Area:**

Take I-64 W to exit 34 Co Rd 19 Hurricane. Turn left on Co Rd 19 continue 0.4 mile turn right on Midland Trail/Teays Valley Rd. Continue 1.5 miles turn left on US - Rte 60. Continue 0.1 mile turn right on Rte 34 S. Continue 15 miles and turn right on Rte. 3 W. Continue 5.8 miles to West Hamlin. At the Y stay straight on Rte. 10 N continue 4.1 miles. The well site will be on the right side of the road behind Salt Rock Community Church in the parking lot.

Approaching from the Huntington Area:

Take I-64 E to exit 11 Hal Greer Blvd/Downtown. Turn right on Rte. 10 S. Continue 13.2 miles. The well site will be on the left side of the road behind Salt Rock Community Church in the parking lot.

4701100446P

Salt Rock Community Church
API # 47 - 011 - 00446P
Well # 1

11/10/2016

PLUGGING PERMIT CHECKLIST

Plugging Permit

- WW-4B
- WW-4B signed by inspector
- WW-4A
- SURFACE OWNER WAIVER or PROOF THAT APPLICATION WAS SENT BY REGISTERED OR CERTIFIED MAIL
- COAL OWNER/COAL OPERATOR/COAL LESSEE WAIVERS or PROOF THAT APPLICATION WAS SENT BY REGISTERED OR CERTIFIED MAIL
- WW-9 PAGE 1 (NOTARIZED)
- WW-9 PAGE 2 with attached drawing of road, location, pit and proposed area for land application
- WW-9 GPP PAGE 1 and 2 if well effluent will be land applied
- RECENT MYLAR PLAT OR WW-7
- WELL RECORDS/COMPLETION REPORT
- TOPOGRAPHIC MAP OF WELL, SHOWING PIT IF PIT IS USED
- MUST HAVE VALID BOND IN OPERATOR'S NAME
- CHECK FOR \$100 IF PIT IS USED



Kennedy, James P <james.p.kennedy@wv.gov>

ATTN plugging permit has been issued for 4701100446

1 message

Kennedy, James P <james.p.kennedy@wv.gov>

Thu, Jul 28, 2022 at 2:16 PM

To: Wade A Stansberry <wade.a.stansberry@wv.gov>, Jeffrey W McLaughlin <jeffrey.w.mclaughlin@wv.gov>, Terry W Urban <terry.w.urban@wv.gov>, Allen D Flowers <allen.d.flowers@wv.gov>, Henry J Harmon <henry.j.harmon@wv.gov>, irv@cabellassessor.com

To whom it may concern, a plugging permit for 4701100446 has been issued.

James Kennedy

WVDEP OOG

2 attachments

 **4701100446.pdf**
3469K

 **IR-8 Blank.pdf**
237K