


(+) DENOTES LOCATION OF WELL ON UNITED STATES TOPOGRAPHIC MAPS

FILE NO. 1999-33-P63
 DRAWING NO. 1
 SCALE 1 INCH = 200 FEET
 MINIMUM DEGREE OF ACCURACY 1 IN 2000
 PROVEN SOURCE OF ELEVATION
BM ON HEADWALL SOUTH SIDE
BALLS BR. RD. ELEV. 715.52'

I THE UNDERSIGNED, HEREBY CERTIFY THAT THIS PLAT IS CORRECT TO THE BEST OF MY KNOWLEDGE AND BELIEF AND SHOWS ALL THE INFORMATION REQUIRED BY LAW AND THE REGULATIONS ISSUED AND PRESCRIBED BY THE DEPARTMENT OF ENVIRONMENTAL PROTECTION.

(SIGNED) Duane K. Bowers
 R.P.E. _____ P.S. 1995



STATE OF WEST VIRGINIA
 DIVISION OF ENVIRONMENTAL PROTECTION
 OFFICE OF OIL AND GAS

DATE DECEMBER 20, 19 99

OPERATOR'S WELL NO. P-63

WELL TYPE: OIL GAS LIQUID INJECTION WASTE ISPOSAL
 (IF "GAS,") PRODUCTION STORAGE DEEP SHALLOW

API WELL NO. 47 - 011 - 626 - P

LOCATION: ELEVATION 680.22' WATER SHED INDIAN FORK OF CHARLEY CREEK STATE WV COUNTY CABELL PERMIT Cancelled
 DISTRICT GRANT COUNTY CABELL

QUADRANGLE HURRICANE WEST VIRGINIA

SURFACE OWNER WONDELL W. CREMEANS ACREAGE 5.15 ACRES
 OIL & GAS ROYALTY OWNER HONAKER HEIRS LEASE ACREAGE 50 ACRES
 LEASE NUMBER LWC-25

PROPOSED WORK: DRILL CONVERT DRILL DEEPER REDRILL FRACTURE OR STIMULATE PLUG OFF OLD FORMATION PERFORATE NEW FORMATION OTHER PHYSICAL CHANGE IN WELL (SPECIFY) _____
 PLUG AND ABANDON CLEAN OUT AND REPLUG

TARGET FORMATION BEREA SAND ESTIMATED DEPTH 2193 FT.
 WELL OPERATOR SIMCON OIL & GAS, INC. DESIGNATED AGENT S. L. MEADOWS
 ADDRESS RT. 7 BOX 707 1/2 ADDRESS RT. 2 BOX 22 RAVENSWOOD, WV 26124
SOUTH CHARLESTON, WEST VIRGINIA 25309

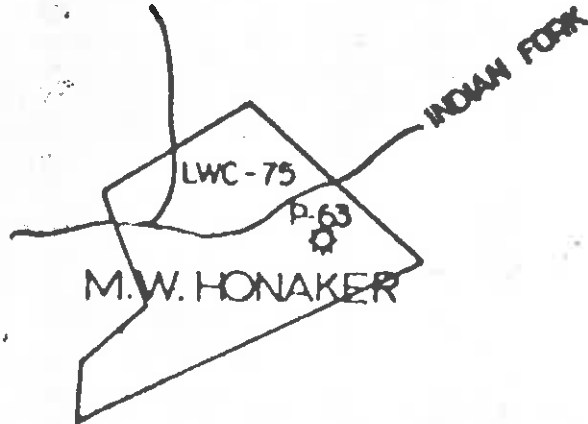
FORM WW-6

COUNTY NAME CABELL
 PERMIT 626-P-63

JUN 21 2002

7 1/2
+ 0.385
≈ 1.3405


82° 00' 00"
LONGITUDE 82° 02' 30"



NORTH

SOUTHEASTERN GAS COMPANY
AND AFFILIATED COMPANIES
P. O. BOX 2347
CHARLESTON, W. VA. 25309

15 Cal 0.385, 3.6005

FILE NO. _____ DRAWING NO. _____ SCALE _____ MINIMUM DEGREE OF ACCURACY _____ PROVEN SOURCE OF ELEVATION _____	I, THE UNDERSIGNED, HEREBY CERTIFY THAT THIS PLAN IS CORRECT TO THE BEST OF MY KNOWLEDGE AND BELIEF AND SHOWS ALL THE INFORMATION REQUIRED BY LAW AND THE REGULATIONS ISSUED AND PRESCRIBED BY THE DEPARTMENT OF MINES. (SIGNED) _____ R P E _____ L L S _____	PLACE SEAL HERE
(1) INDICATES LOCATION OF WELL ON UNITED STATES TOPOGRAPHIC MAPS FORM IV-6 (6-78)		
<div style="text-align: center;">  <p>STATE OF WEST VIRGINIA DEPARTMENT OF MINES OIL AND GAS DIVISION</p> </div> <p>DATE _____ IS _____ OPERATOR'S WELL NO. <u>P.63</u> API WELL NO. <u>47</u> STATE <u>Oil</u> COUNTY <u>626</u> PERMIT _____</p> <p>WELL TYPE: OIL _____ GAS _____ LIQUID INJECTION _____ WASTE DISPOSAL _____ (IF "GAS", PRODUCTION _____ STORAGE _____ DEEP _____ SHALLOW _____)</p> <p>LOCATION: ELEVATION _____ WATER SHED _____ DISTRICT <u>BRANT</u> COUNTY <u>CABELL</u> QUADRANGLE <u>MURRICANE / M. Hon SEC</u></p> <p>SURFACE OWNER _____ ACREAGE _____ OIL & GAS ROYALTY OWNER <u>M.W. Honaker / Benjamin ? Johnson</u> LEASE ACREAGE _____ LEASE NO. _____</p> <p>DROPPED WORK: DRILL _____ CONVERT _____ DRILL DEEPER _____ REDRILL _____ FRACTURE OR STIMULATE _____ PLUS OFF OLD FORTIATION _____ PERFORATE NEW FORMATION _____ OTHER PHYSICAL CHANGE IN WELL (SPECIFY) _____</p> <p>PLUS AND ABANDON _____ CLEAN OUT AND REPLUS _____ ESTIMATED DEPTH _____ TARGET FORTIATION _____ DESIGNATED AGENT _____ WELL OPERATOR _____ ADDRESS _____ ADDRESS <u>66 Burdett St. Albany</u></p>		

Serial No. P-63
Farm No.
Lease No. L 075

LANDER GAS COMPANY WELL RECORD

BENJAMIN FINKERMAN FARM
GRANT DISTRICT, CABELL COUNTY,
WEST VIRGINIA

<u>FORMATION</u>	<u>TOP</u>	<u>BOTTOM</u>	<u>REMARKS</u>
Salt Sand	1020		Hole full water 525'
Big Lime	1452	1612	No record of shot.
Big Injun	1676	1775	No record of pulling casing
Slate & Shells	1775	2169	
area	2169	2193	

Contractor

Kirtley Company

TOTAL DEPTH 2193'

Material Used

Well Commenced July 12, 1924 ✓	13	ft.	10" Casing
Well Completed August 30, 1924 ✓	139	"	8 1/2" "
	1453	"	6-5/8" "
	1776	"	5-3/16" "

Cabell 626

SOUTHEASTERN GAS COMPANY
AND AFFILIATED COMPANIES
P. O. BOX 2307
CHARLESTON, W. VA. 25320

1981 prod. 314 Mcf in 365 days

FEB 28 1979