

west virginia department of environmental protection

Office of Oil and Gas
601 57th Street SE
Charleston, WV 25304
(304) 926-0450
(304) 926-0452 fax

Earl Ray Tomblin, Governor
Randy C. Huffman, Cabinet Secretary
www.dep.wv.gov

January 25, 2016

WELL REGISTER PERMIT
Assigned Permit Number

This API Well Number: 47-1100997, issued to TEAVEE OIL & GAS, INC., is evidence of permission to operate the well that is referenced at the location described on the attached plat, subject to the provisions of Chapters 22 and 22B of the West Virginia Code of 1931, as amended, and all rules and regulations promulgated thereunder. Spills or emergency discharges must be reported to 1-800-642-3074.

Failure to abide by the statutory and regulatory provisions governing all duties and operations hereunder may result in suspensions or revocation of your permits and in addition may result in civil and/or criminal penalties.

Annual production reports must be submitted on this well and failure to do so may require you to plug the well.


James Martin
Chief

Operator's Well No: C. L. MORRISON #1
Farm Name: BRUNTY, CHERYL D.

API Well Number: 47-1100997

Permit Type: Assigned Permit Number

Date Issued: 01/25/2016

Promoting a healthy environment.

01/29/2016

BIG TWO MILE GAS COMPANY
C. L. MORRISON FARM
CABELL COUNTY, W. VA.

<u>Formation</u>	<u>Top</u>	<u>Bottom</u>	<u>Remarks</u>
Unrecorded to		700	
Water		780	
Salt Sand	1260		
Water Sand	1310		
Big Lime	1342	1823	Show of oil & gas at 1722'
Big Injun	1855	1962	Show of oil at 1885'
Slate and shells	1962	2397	
Berea Grit	2397	2411	

Well commenced July 9, 1928

Drilling crew:

G. W. Kline, Wm. Handley, Drillers
Zell Martin, Omerie Harbour, Helpers

Flow of gas before shot 3/10 in 2"

Shot: August 24, 1928 - 40 qt. DIAL. 2399-2411

Tubed and turned into line 8/30/28 16/10

Tubed with Hester anchor packer, set in Lime Shell 85 feet
above top of Berea. R.P. 270 in 14 hrs.

CASING RECORD

<u>Size</u>	<u>Used</u>	<u>Pulled Out</u>	<u>Left In</u>
8-1/4"	700	700	
6-5/8"	1376	1376	
6-3/16"	1962		1962

Morrison Well #1

RECEIVED
Office of Oil and Gas
JAN 21 2016
WV Department of
Environmental Protection

BIG TWO MILE GAS COMPANY
G. L. MORRISON FARM
CASSELL COUNTY, W. VA.

Deepening

<u>Formation</u>	<u>Top</u>	<u>Bottom</u>	<u>Remarks</u>
Slate and Shells	2411	2815	
Line Shell	2815	2830	
Slate and Shells	2830	2885	
Hard Shell	2885	2900	
Slate and Shells	2900	3123	
Hard Shell	3123	3136	
Slate and Shells	3136	3208	
Hard Shell	3208	3214	
Slate and Shells	3214	3245	
Hard Shell	3245	3250	
White Slate	3250	3260	
Shale	3260	3425	
Hard Shell	3425	3431	
White Slate	3431	3565	
Shale	3565	3625	
White Slate	3625	3635	
Total Depth		3635	

Well commenced June 20, 1935
Well completed August 13, 1935

Drilling Crew:

E. K. Dunham, Charles Kimble, Drillers
Homer Woodall, John King, Helpers

Gas pays: 3445--3461 12/10 water 1"
3595--3610 14/10 water 1"

Shot August 9, 1935 with 2686 lbs. gelatin
Top of shot 3273'; bottom of shot 3635'
Gauged 23/10 mercury 2" 15 minutes after shot;
10/10/ mercury 2" 30 minutes after shot

Tubed with 3" tubing
Combination wall and anchor packer set at 2906'

RECEIVED
Office of Oil and Gas

JAN 21 2016

WV Department of
Environmental Protection

DRILLING LOG

C. L. Morrison of
~~ESTATE~~ WELL NO. 1
 ^

Rig by Conner
 G. W. Kline, Wm. Handley, Drillers. Zell Martin, Ommie Harbour,
 helpers

July 9th, 1928

Unrecorded to ~~(8 1/4 casing Tools stuck, 550)~~

Rigging up.

Water		700
Salt Sand	1260	780
Water sand	1310	
6 5/8 casing	1376	
Big lime, (show of oil and gas 1722)	1642	1823
Big Injun (show of oil 1885)	1855	1962
Slate and shells (5 3/16 casing 1962)	1962	2397
Berea Grit	2397	2411

Flow of gas before shot 3/10 in 2"

Shot 8-24-28, 40 qt. DIAL. 2399-2411-

Tubed and turned into line, 8-30-28 16/10

Tubed with Heeter anchor packer, set in lime shell 85 feet above
 top of Berea. R.P. 270 in 14 hrs.

All 8 1/4 and 6 5/8 casing pulled

RECEIVED
 Office of Oil and Gas
 JAN 21 2016
 WV Department of
 Energy & Mineral Resources

SURVEY NOTES

TIES TO WELLS AND CORNERS ARE BASED ON GRID NORTH FOR THE WV STATE PLANE COORDINATE SYSTEM SOUTH ZONE NAD '83.

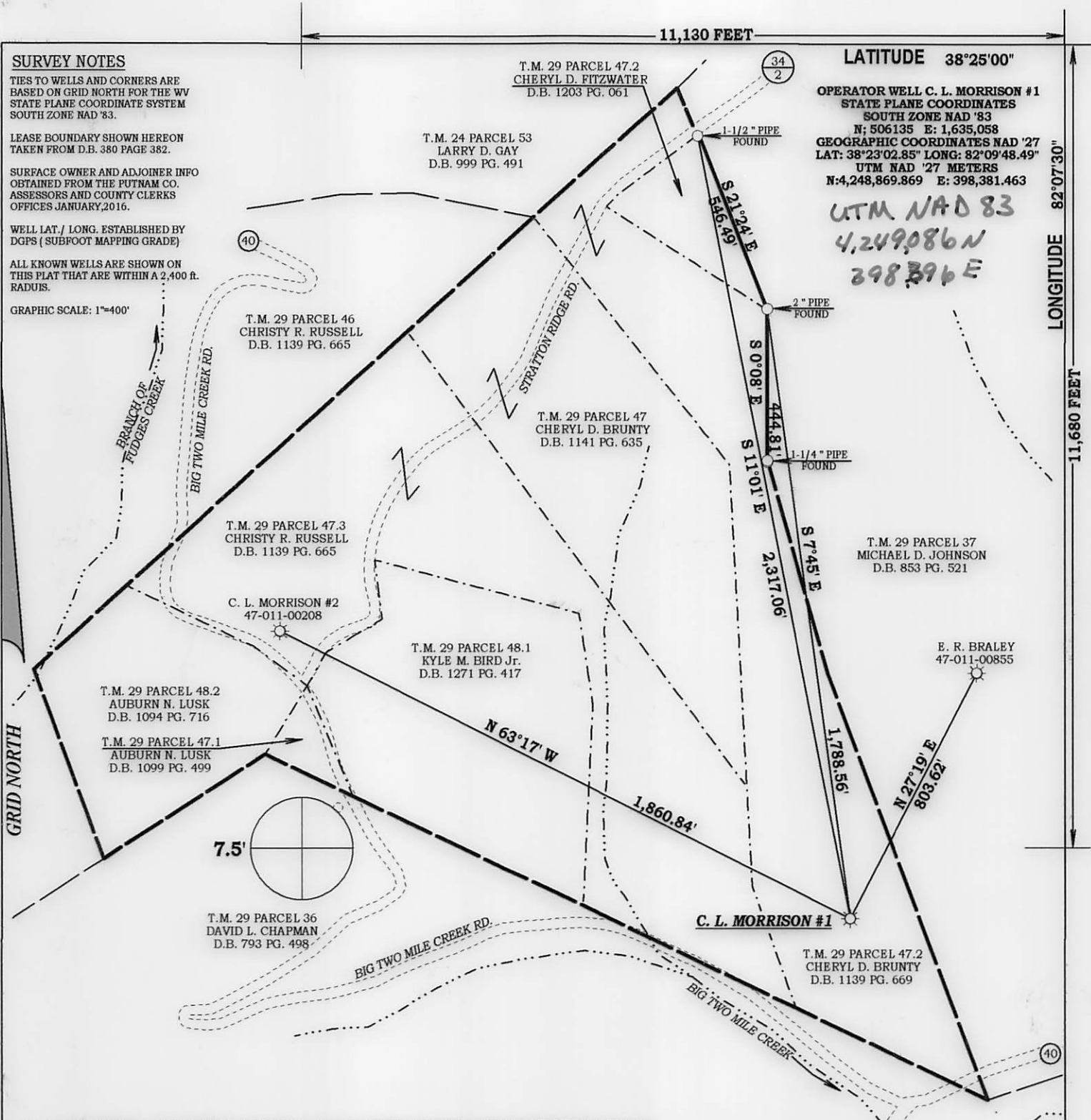
LEASE BOUNDARY SHOWN HEREON TAKEN FROM D.B. 380 PAGE 382.

SURFACE OWNER AND ADJOINER INFO OBTAINED FROM THE PUTNAM CO. ASSESSORS AND COUNTY CLERKS OFFICES JANUARY, 2016.

WELL LAT./ LONG. ESTABLISHED BY DGPS (SUBFOOT MAPPING GRADE)

ALL KNOWN WELLS ARE SHOWN ON THIS PLAT THAT ARE WITHIN A 2,400 FT. RADII.

GRAPHIC SCALE: 1"=400'



LATITUDE 38°25'00"
 OPERATOR WELL C. L. MORRISON #1
 STATE PLANE COORDINATES
 SOUTH ZONE NAD '83
 N: 506135 E: 1,635,058
 GEOGRAPHIC COORDINATES NAD '27
 LAT: 38°23'02.85" LONG: 82°09'48.49"
 UTM NAD '27 METERS
 N: 4,248,869.869 E: 398,381.463


UTM NAD 83
 4,249,086 N
 398,396 E

(+) DENOTES LOCATION OF WELL ON UNITED STATES TOPOGRAPHIC MAPS

FILE NO. 2015-C. L. MORRISON #1
 DRAWING NO. 1
 SCALE 1" = 400'
 MINIMUM DEGREE OF ACCURACY 1 in 200
 PROVEN SOURCE OF ELEVATION GPS SUBFOOT DIFF. CORRECTED

I THE UNDERSIGNED, HEREBY CERTIFY THAT THIS PLAT IS CORRECT TO THE BEST OF MY KNOWLEDGE AND BELIEF AND SHOWS ALL THE INFORMATION REQUIRED BY LAW AND THE REGULATIONS ISSUED AND PRESCRIBED BY THE OFFICE OF OIL AND GAS, DEPARTMENT OF ENVIRONMENTAL PROTECTION.

(SIGNED) Duane K. Bowers
 R.P.E. _____ P.S. 1995



STATE OF WEST VIRGINIA
 DIVISION OF ENVIRONMENTAL PROTECTION
 OFFICE OF OIL AND GAS

WELL TYPE: OIL _____ GAS LIQUID INJECTION _____ WASTE DISPOSAL _____
 (IF "GAS") PRODUCTION STORAGE _____ DEEP _____ SHALLOW

LOCATION: ELEVATION 855' WATER SHED BIG TWO MILE CREEK OF MUD RIVER
 DISTRICT _____ GRANT DISTRICT _____ COUNTY CABELL COUNTY
 QUADRANGLE _____ MILTON WEST VIRGINIA

SURFACE OWNER CHERYL D. BRUNTY ACREAGE 20.11 ACRES
 OIL & GAS ROYALTY OWNER JAMES B. BALL (AGENT) ACREAGE 84 ACRES

PROPOSED WELL WORK: DRILL _____ CONVERT _____ DRILL DEEPER _____ REDRILL _____ FRACTURE OR STIMULATE _____
 PLUG OFF OLD FORMATION _____ PERFORATE NEW FORMATION _____ OTHER PHYSICAL CHANGE IN WELL (SPECIFY) _____
 PLUG & ABANDON _____ CLEAN OUT AND REPLUG _____ PRE '29 WELL NEW API#

TARGET FORMATION LOWER HURON SHALE ESTIMATED DEPTH 3650'
 WELL OPERATOR TEAVEE OIL & GAS, INC. DESIGNATED AGENT DUANE K. BOWERS
 ADDRESS 112 BROOKS STREET ADDRESS P. O. BOX 27 WINFIELD, WV 25213
CHARLESTON, WEST VIRGINIA 25301

DATE 01/07/2016
 OPERATOR'S WELL NO. C. L. MORRISON #1
 API WELL NO. 47-011-00997N
 STATE COUNTY PERMIT NO.

LEASE NUMBER _____
 COUNTY NAME PERMIT _____

01/29/2016

CK 7207
5000

Department of Environmental Protection

This is to acknowledge that the well: API no. Pre '29 Well 11 - 60997

District Grant District

Well No C. L. Morrison #1 Farm name Cheryl D. Brunty

Is hereby transferred To:

The transferee Company: Teavee Oil & Gas, Inc.

Code # 306769 Address 112 Brooks Street Charleston, WV 25301

Transfer approval and responsibility for any noncompliance matter not resolved in this document will be addressed in the thirty day circular that will be issued after review of your application for transfer, or as otherwise set forth by agreement with the Chief.

The transferee has registered and designated an agent on form OP-1, which is on file with the Office of Oil and Gas. The agent is:

Designated agent (name) Duane K. Bowers

Address: P. O. Box 27 Winfield, WV 25213

The transferee has bonded the said well by (check one):

Securities Cash Surety bond Letter of credit

Identified by:

Amount:	\$50,000	Effective date :	06/19/1995
Issuing authority:	J. P. Morgan Chase Bank	Id. No:	600-022650-C

Transferee: Teavee Oil & Gas, Inc.

By: *Duane K. Bowers*

Its: Designated Agent

Taken, subscribed and sworn before me this 13th day of January 20 16


Notary Public *Christian V. Smith*

My Comission Expires April 3, 2016

RECEIVED
Office of Oil and Gas

JAN 21 2016

WV Department of
Environmental Protection





TEAVEE OIL & GAS, INC.

DRILLING, PRODUCTION,
STORAGE, WELL SERVICING

CORPORATE OFFICES

P. O. BOX 27
WINFIELD, W. VA. 25213
(304) 586-2151

112 BROOKS STREET
CHARLESTON, W. VA. 25301
(304) 342-2125

January 13, 2016

West Virginia Department
of Environmental Protection
Office of Oil & Gas
601 57th Street South East
Charleston WV 25304-2345

Attn: Gene Smith

Dear Gene,

Please find enclosed several documents for your office review.

The OP-77 A, Form WW-6 and the original well report is for a well on one of the Big Two Mile leases we acquired from them. To our knowledge it was never submitted for an API number and the above mentioned forms and records are for a new API number. This well is in production and will have production reported by us for the second half of 2015.

Also, please find enclosed two plugging affidavits' and pit treatment reports for our 2015 plugging program.

Should you need any additional information from me contact me by phone at 304-586-9699 or email; Dsunshot@gmail.com.

Best regards,
Duane K. Bowers
Vice President

RECEIVED
Office of Oil and Gas

JAN 21 2016

WV Department of
Environmental Protection

Enclosures: OP-77A, WW-6, well record, plugging affidavits', and pit treatment reports

01/29/2016