

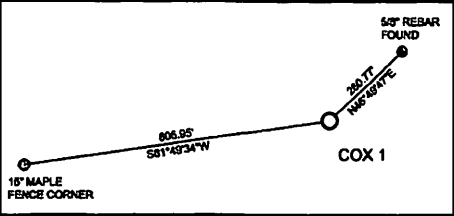
7,335'

LATITUDE 38°25'00"

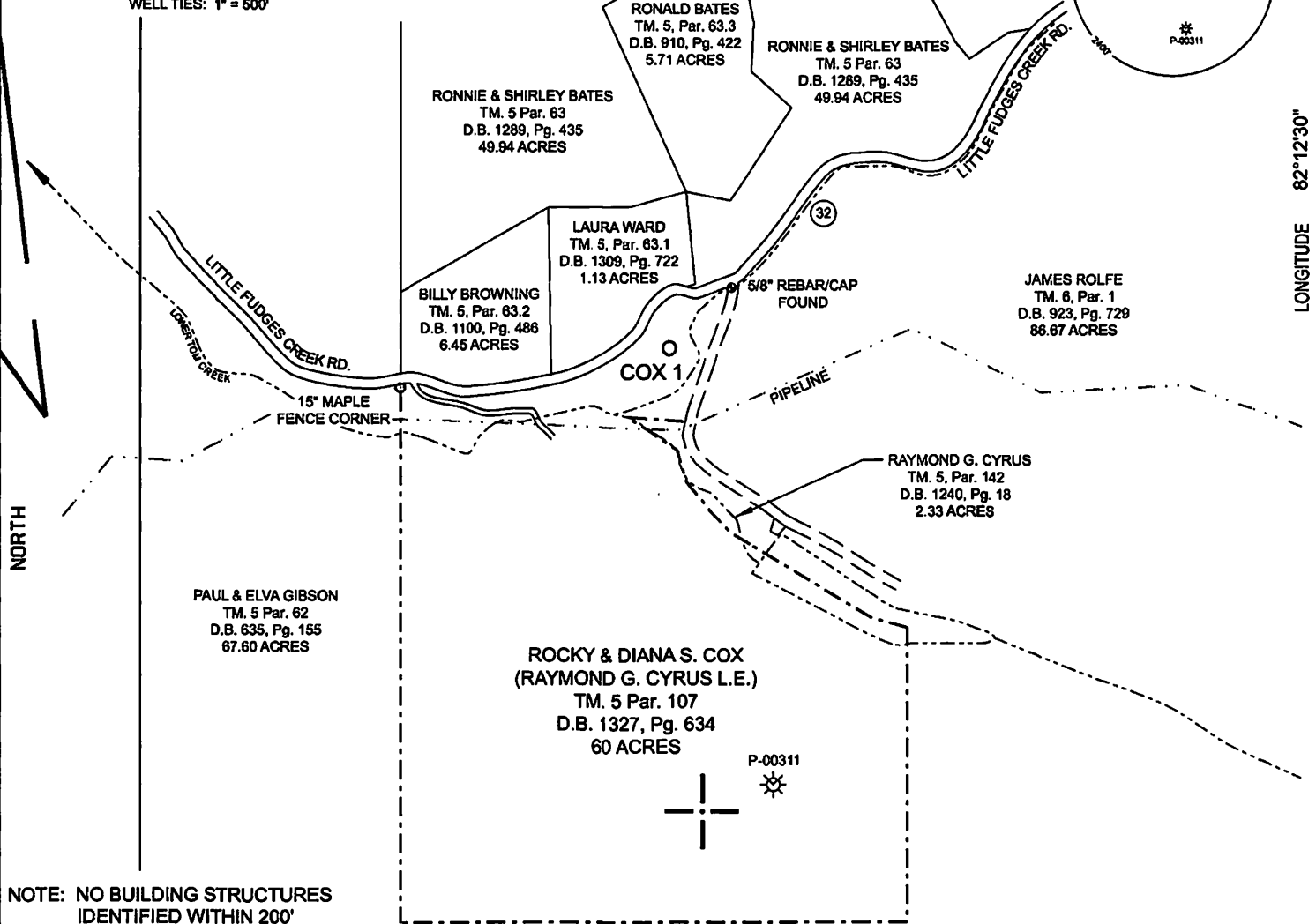
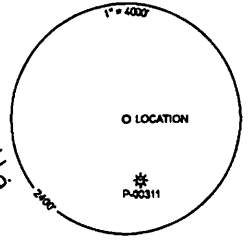
LONGITUDE 82°12'30"

11,896'

NOTE: ALL WELLS IDENTIFIED WITHIN 2400' ARE SHOWN



WELL TIES: 1" = 500'



NOTE: NO BUILDING STRUCTURES IDENTIFIED WITHIN 200'

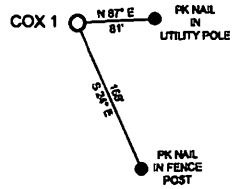
WELL SITE

STATE PLANE WV SOUTH ZONE NAD 1927
N - 506,304.09 : E - 1,646,310.59

LATITUDE: (N) 38.3840736°
LONGITUDE: (W) 82.2338089°

UTM NAD83
17 - 84W TO 78W, METERS
N - 4,249,150.679 : E - 392,240.338

REFERENCES: 1" = 200'




(+) DENOTES LOCATION OF WELL ON UNITED STATES TOPOGRAPHIC MAPS

FILE NO. COX 1. DGN
 DRAWING NO. COX 1
 SCALE 1" = 500'
 MINIMUM DEGREE OF ACCURACY 1 : 200
 PROVEN SOURCE OF ELEVATION MAPPING GRADE GPS

I THE UNDERSIGNED, HEREBY CERTIFY THAT THIS PLAT IS CORRECT TO THE BEST OF MY KNOWLEDGE AND BELIEF AND SHOWS ALL THE INFORMATION REQUIRED BY LAW AND THE REGULATIONS ISSUED AND PRESCRIBED BY THE DEPARTMENT OF ENVIRONMENTAL PROTECTION.

(SIGNED) *Paul E. Miller*
 R.P.E. _____ L.L.S. 647



STATE OF WEST VIRGINIA
 DIVISION OF ENVIRONMENTAL PROTECTION
 OIL AND GAS DIVISION



DATE MAY 9, 2018
 OPERATOR'S WELL NO. COX 1
 API WELL NO. _____

47 - 011 - 01002
 STATE COUNTY PERMIT

WELL TYPE: OIL GAS LIQUID INJECTION _____ WASTE DISPOSAL _____
 (IF "GAS,") PRODUCTION STORAGE _____ DEEP _____ SHALLOW

LOCATION: ELEVATION 690' WATER SHED LOWER TOM CREEK

DISTRICT McCOMAS COUNTY CABELL

QUADRANGLE MILTON, WV 7.5'

SURFACE OWNER ROCKY & DIANA S. COX (RAYMOND G. CYRUS, L.E.) ACREAGE 60

OIL & GAS ROYALTY OWNER ROCKY & DIANA S. COX LEASE ACREAGE 60

LEASE NO. _____

PROPOSED WORK: DRILL CONVERT _____ DRILL DEEPER _____ REDRILL _____ FRACTURE OR STIMULATE PLUG OFF OLD FORMATION _____ PERFORATE NEW FORMATION _____ OTHER PHYSICAL CHANGE IN WELL (SPECIFY) _____

PLUG AND ABANDON _____ CLEAN OUT AND REPLUG _____

TARGET FORMATION LOWER HURON ESTIMATED DEPTH 3600'

WELL OPERATOR KEY ROCK ENERGY, LLC. DESIGNATED AGENT LINDA SADLER

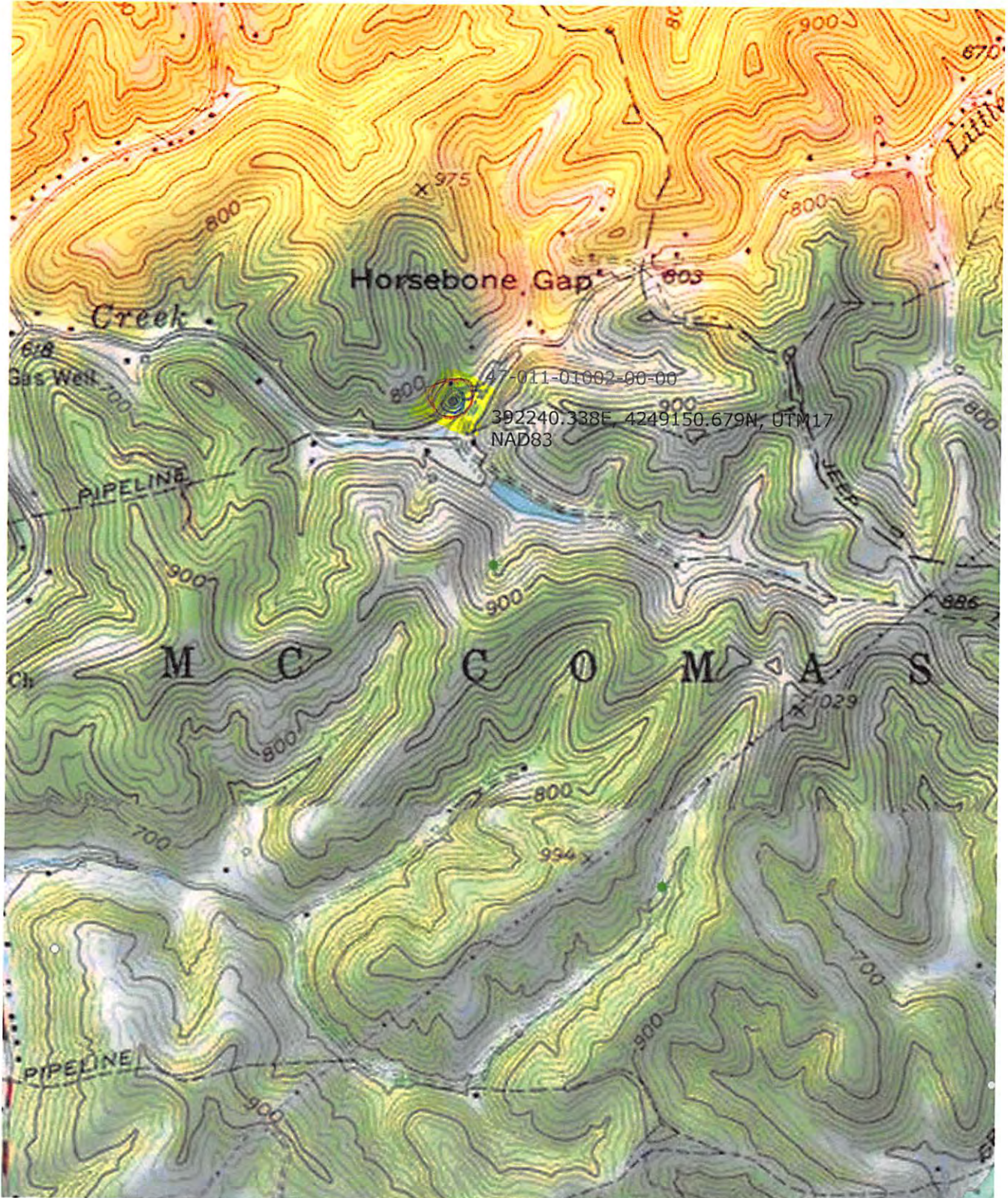
ADDRESS P.O. BOX 2223 JOHNSON CITY, TN 37605 ADDRESS 209 CAPITOL ST., CHARLESTON, WV 25301

FORM WV-6

COUNTY NAME

PERMIT

07/20/2018



07/20/2018