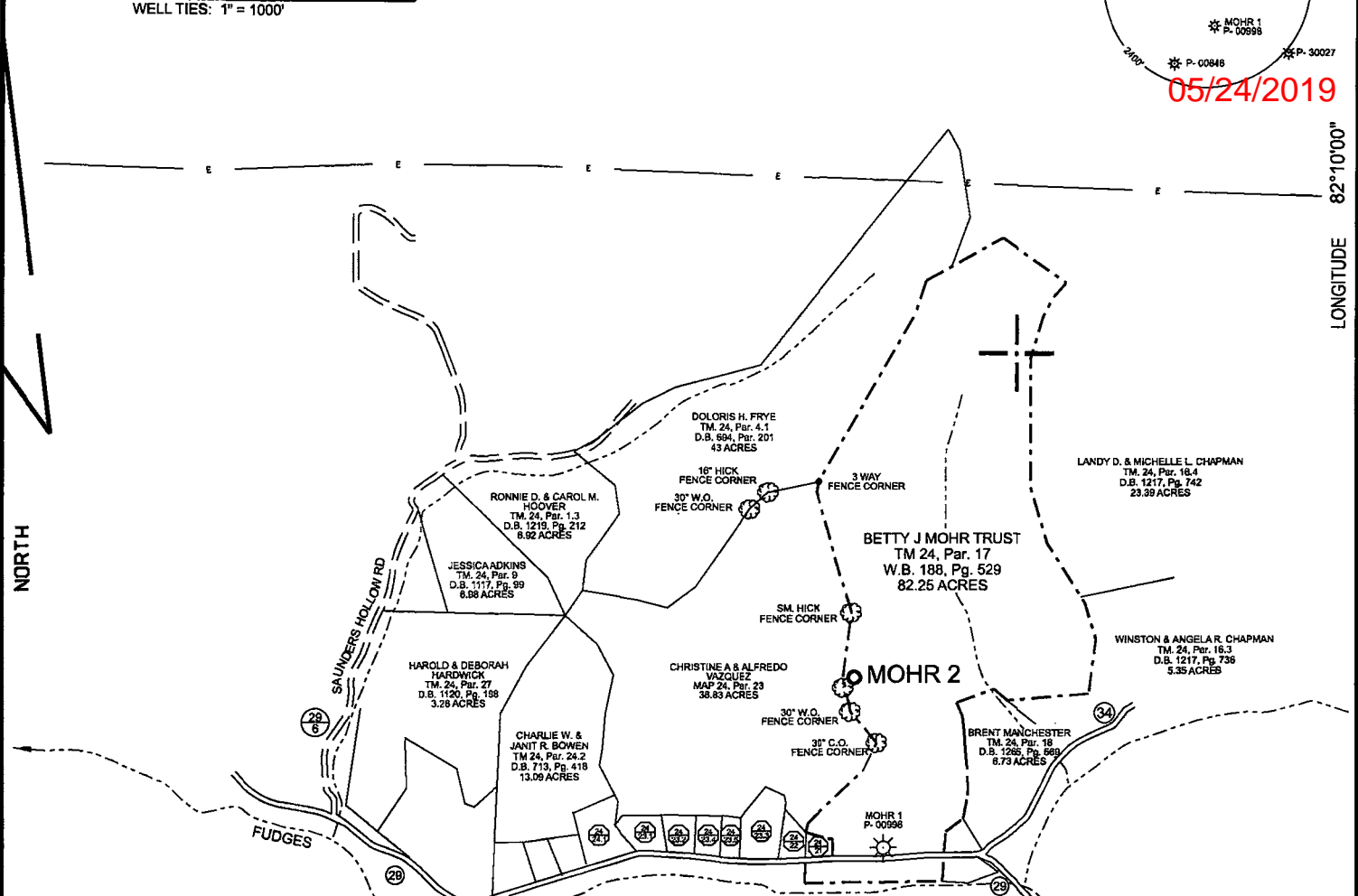
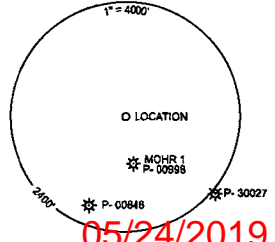


NOTE: ALL WELLS IDENTIFIED WITHIN 2400' ARE SHOWN

LATITUDE 38°25'00"



NOTE: NO BUILDING STRUCTURES IDENTIFIED WITHIN 200'

WELL SITE	
STATE PLANE WV SOUTH ZONE NAD 1927	
N - 511,715.271 : E - 1,661,712.974	
LATITUDE: (N) 38.3994836°	
LONGITUDE: (W) 82.1803179	
UTM NAD83	
17 - 84W TO 78W, METERS	
N - 4,250,799.525 : E - 396,934.236	


( + ) DENOTES LOCATION OF WELL ON UNITED STATES TOPOGRAPHIC MAPS

FILE NO.	MOHR 2 . DGN
DRAWING NO.	MOHR 2
SCALE	1" = 1000'
MINIMUM DEGREE OF ACCURACY	1 : 200
PROVEN SOURCE OF ELEVATION	MAPPING GRADE GPS

I THE UNDERSIGNED, HEREBY CERTIFY THAT THIS PLAT IS CORRECT TO THE BEST OF MY KNOWLEDGE AND BELIEF AND SHOWS ALL THE INFORMATION REQUIRED BY LAW AND THE REGULATIONS ISSUED AND PRESCRIBED BY THE DEPARTMENT OF ENVIRONMENTAL PROTECTION.

(SIGNED) *Paul E. Miller*

R.P.E. \_\_\_\_\_ L.L.S. 647



STATE OF WEST VIRGINIA  
DIVISION OF ENVIRONMENTAL PROTECTION  
OIL AND GAS DIVISION

DATE DECEMBER 20, 20 18

OPERATOR'S WELL NO. MOHR 2

API WELL NO. \_\_\_\_\_

47 011 D1012  
STATE COUNTY PERMIT

WELL TYPE: OIL  GAS  LIQUID INJECTION \_\_\_\_\_ WASTE DISPOSAL \_\_\_\_\_  
(IF "GAS,") PRODUCTION  STORAGE \_\_\_\_\_ DEEP \_\_\_\_\_ SHALLOW

LOCATION: ELEVATION 870' WATER SHED FUDGES CREEK OF MUD RIVER

DISTRICT \_\_\_\_\_ GRANT COUNTY \_\_\_\_\_ CABELL

QUADRANGLE MILTON, WV 7.5'

SURFACE OWNER BETTY J. MOHR TRUST ACREAGE 82.25

OIL & GAS ROYALTY OWNER BETTY J. MOHR TRUST LEASE ACREAGE 82.25

LEASE NO. \_\_\_\_\_

PROPOSED WORK: DRILL  CONVERT \_\_\_\_\_ DRILL DEEPER \_\_\_\_\_ REDRILL \_\_\_\_\_ FRACTURE OR STIMULATE  PLUG OFF OLD FORMATION \_\_\_\_\_ PERFORATE NEW FORMATION \_\_\_\_\_ OTHER PHYSICAL CHANGE IN WELL (SPECIFY) \_\_\_\_\_

PLUG AND ABANDON \_\_\_\_\_ CLEAN OUT AND REPLUG \_\_\_\_\_

TARGET FORMATION BEREA ESTIMATED DEPTH 2500'

WELL OPERATOR KEY ROCK ENERGY, LLC DESIGNATED AGENT LINDA SADLER

ADDRESS P.O. BOX 2223 207 E. MAIN ST. SUITE 2-D JOHNSON CITY, TN 37805 ADDRESS 209 CAPITOL STREET, CHARLESTON, WV 25301

FORM WW-6

COUNTY NAME  
PERMIT





RECEIVED  
Office of Oil and Gas

FEB 19 2019

WV Department of  
Environmental Protection