

AN

Latitude 38 55

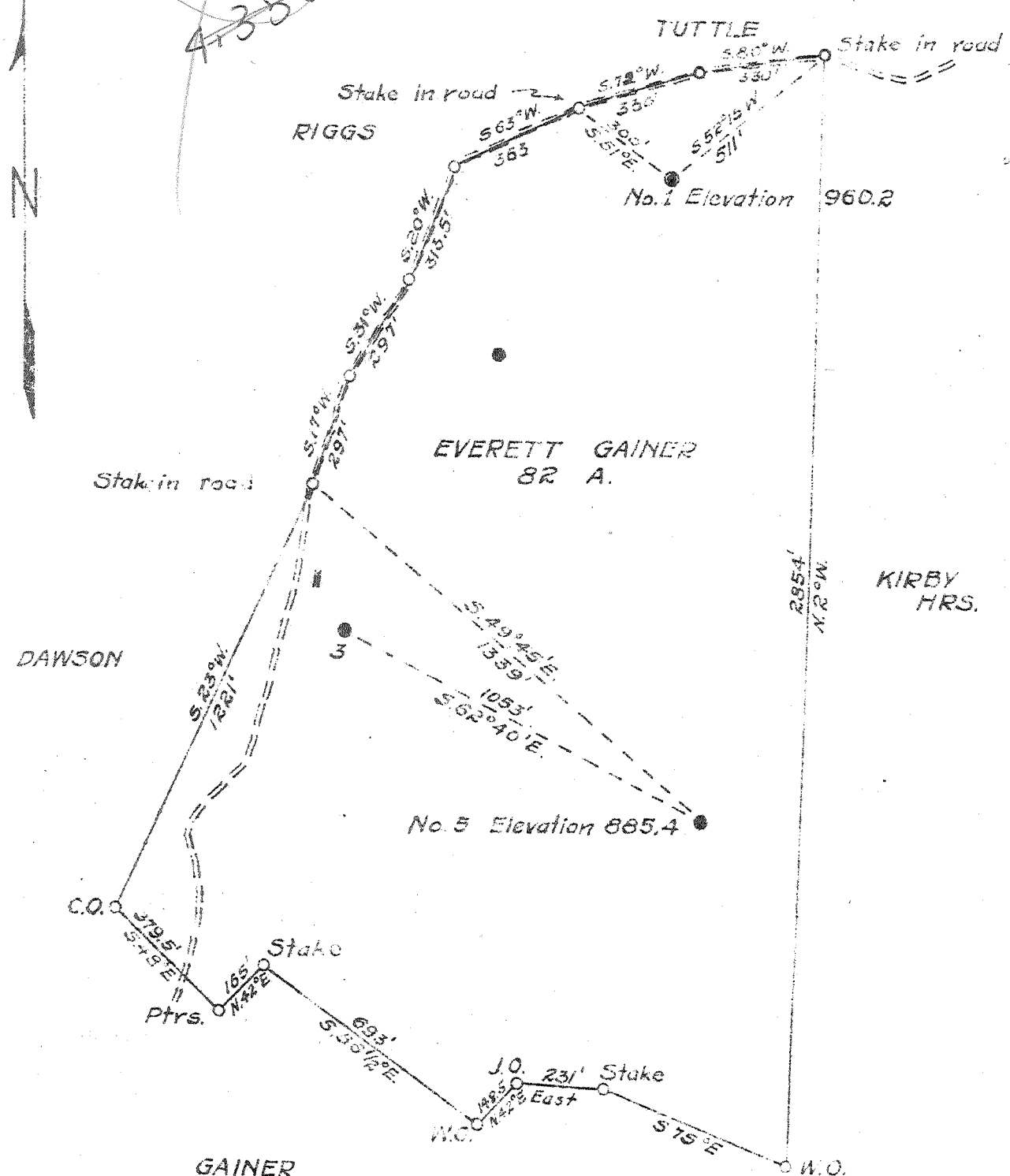
4.28 W
0.16 S

115 S
4235 W



1
2
3

Longitude 81 05



New Location
 Drill Deeper
 Abandonment

Company F. S. DEEM
 Address HARRISVILLE, W.VA.
 Farm EVERETT GAINER
 Tract _____ Acres 33 Lease No. _____
 Well (Farm) No. 1 & 5 Serial No. _____
 Elevation (Spirit Level) 960.2 & 885.4
 Quadrangle ARNOLDSBURG
 County CALHOUN District CENTER
 Engineer B. F. RINEHART
 Engineer's Registration No. 648
 File No. _____ Drawing No. 673-CG
 Date Apr. 23, 1948 Scale 1 in. = 400 ft.

STATE OF WEST VIRGINIA
 DEPARTMENT OF MINES
 OIL AND GAS DIVISION
 CHARLESTON

WELL LOCATION MAP
 FILE NO. CAL-230-A-#1
CAL-231-A-#5

+ Denotes location of well on United States Topographic Maps, scale 1 to 62,500. latitude and longitude lines being represented by border lines as shown.
 - Denotes one inch spaces on border line of original tracing.

WEST VIRGINIA DEPARTMENT OF MINES
OIL AND GAS DIVISION

397

WELL RECORD



Permit No. Oil or Gas Well Oil
(Kind)

Company F. S. Deem
Address Harrisville, W.Va.
Farm Everett Gainer Acres 83
Location (waters) Bee Run
Well No. 1 Elev. 960.2
District Center County Calhoun
The surface of tract is owned in fee by Everett Gainer
Address
Mineral rights are owned by Everett Gainer
Address Hur, W.Va.
Drilling commenced
Drilling completed
Date shot 10-24-1911 Depth of shot no record
Open Flow /10ths Water in Inch
 /10ths Merc. in Inch

Casing and Tubing	Used in Drilling	Left in Well	Packers
Size			
16			Kind of Packer
13			
10	229		Size of
8 1/4	1040		
6 5/8	1914	1914	Depth set
5 3/16	1978	1978	
3			Perf. top
2			Perf. bottom
Liners Used			Perf. top
			Perf. bottom

Volume Cu. Ft. CASING CEMENTED SIZE No. FT. Date
Rock Pressure lbs. hrs.
Oil bbls., 1st 24 hrs. COAL WAS ENCOUNTERED AT FEET INCHES
Fresh water feet feet FEET INCHES
Salt water feet feet FEET INCHES

Formation	Color	Hard or Soft	Top	Bottom	Oil Gas or Water	Depth Found	Remarks
Big Lime			1872	1970			
Big Injun			1970	2010			
Berea			2355	2391	Oil	2375-2387	
Total Depth				2391			



JUL 23 1948

