



west virginia department of environmental protection

Office of Oil and Gas
601 57th Street, S.E.
Charleston, WV 25304
(304) 926-0450
fax: (304) 926-0452

Harold D. Ward, Cabinet Secretary
www.dep.wv.gov

Monday, April 13, 2026
WELL WORK PLUGGING PERMIT
Vertical Plugging

UNKNOWN - DEP PAID PLUGGING CONTRACT
601 57TH STREET

CHARLESTON, WV 25304

Re: Permit approval for 3
47-015-00512-00-00

This well work permit is evidence of permission granted to perform the specified well work at the location described on the attached pages and located on the attached plat, subject to the provisions of Chapter 22 of the West Virginia Code of 1931, as amended, and all rules and regulations promulgated thereunder, and to any additional specific conditions and provisions outlined in the pages attached hereto. Notification shall be given by the operator to the Oil and Gas Inspector at least 24 hours prior to the construction of roads, locations, and/or pits for any permitted work. In addition, the well operator shall notify the same inspector 24 hours before any actual well work is commenced and prior to running and cementing casing. Spills or emergency discharges must be promptly reported by the operator to 1-800-642-3074 and to the Oil and Gas Inspector.

Upon completion of the plugging well work, the above named operator will reclaim the site according to the provisions of WV Code 22-6-30. Please be advised that form WR-38, Affidavit of Plugging and Filling Well, is to be submitted to this office within 90 days of completion of permitted well work, as should form WR-34 Discharge Monitoring Report within 30 days of discharge of pits, if applicable. Failure to abide by all statutory and regulatory provisions governing all duties and operations hereunder may result in suspension or revocation of this permit and, in addition, may result in civil and/or criminal penalties being imposed upon the operators.

Per 35 CSR 4-5.2.g this permit will expire in two (2) years from the issue date unless permitted well work is commenced. If there are any questions, please feel free to contact me at (304) 926- 0450.

H. Jason Harmon
Acting Chief

Operator's Well Number:
Farm Name: CUNNINGHAM, R. B.
U.S. WELL NUMBER: 47-015-00512-00-00
Vertical Plugging
Date Issued: 4/13/2026

PERMIT CONDITIONS

West Virginia Code §22-6-11 allows the Office of Oil and Gas to place specific conditions upon this permit. Permit conditions have the same effect as law. Failure to adhere to the specified permit conditions may result in enforcement action.

CONDITIONS

1. In the event of an accident or explosion causing loss of life or serious personal injury in or about the well or while working on the well, the well operator or its contractor shall give notice, stating the particulars of the accident or explosion, to the oil and gas inspector and the Chief within twenty-four (24) hours.
2. Well work activities shall not constitute a hazard to the safety of persons.
3. Notification shall be given by the operator to the Oil and Gas Inspector at least 24 hours prior to the construction of roads, locations and/or pits for any permitted work. In addition, the well operator shall notify the same inspector 24 hours before any actual well work is commenced and prior to running and cementing casing.

STATE OF WEST VIRGINIA
DEPARTMENT OF ENVIRONMENTAL PROTECTION
OFFICE OF OIL AND GAS

APPLICATION FOR A PERMIT TO PLUG AND ABANDON

4) Well Type: Oil X / Gas ___ / Liquid injection ___ / Waste disposal ___ /
(If "Gas, Production ___ or Underground storage ___) Deep ___ / Shallow ___

5) Location: Elevation 681 Watershed Elk River
District Union County Clay Quadrangle Elkhurst 7.5'

6) Well Operator Unknown-WV DEP Paid Plugging Contract 7) Designated Agent Jason Harmon
Address 601 57th St. SE Address _____
Charleston, WV 25306

8) Oil and Gas Inspector to be notified 9) Plugging Contractor
Name Jeremy James Name R&R well service LLC
Address PO Box 36 Address 42 Lynch Ridge
Clendenin, WV 25045 Walton WV 25286

10) Work Order: The work order for the manner of plugging this well is as follows:

See Attached Work Procedures

RECEIVED
Office of Oil and Gas
APR 01 2026
WV Department of
Environmental Protection

Notification must be given to the district oil and gas inspector 24 hours before permitted work can commence.

Work order approved by inspector  Date 4-1-26
04/17/2026

Plugging Procedure

Date: 03/30/2026

API #: 47-015-00512

Operators Well Number: R.B. Cunningham #3

Casing Details				
OD (in.)	ID (in.)	Weight/Grade	Depth (ft)	Hole Size (in)
13"		NA	27'	NA
6 1/4		NA	1029'	Pulled
2 3/8		NA	2050'	NA

1. Notify the inspector at least 24 hours prior to conducting abandonment operations.
2. Blow down well.
3. POOH with Tubing and packer. If unable to pull Packer, Shoot of at top of packer, RIH and confirm TD and fill depth.
4. Prep for cement. NOTIFY INSPECTOR OF TAG DEPTH.
5. Lead with 6% gel spacer on all cement plugs.
 - a. Note: API Class A will be used for cement plugs.
6. Run tubing into TD. Pump 10 BBL of 6% Gel. Pull Tubing to 1880'.
7. **Plug 1:** Set 680' cement plug from 1880' to 1200' to cover top of shot hole and gas shows
8. **Plug 2:** Set 625' cement plug from 1075' to 450' to cover elevation and gas shows.
10. **Plug 3:** Set 300' cement plug from 300' to surface
Set Monument 30" above ground with Well Name, API Number, and Plug Date.

*120' above Maxso
1880-1080
JK
combine*

RECEIVED
Office of Oil and Gas
APR 01 2026
WV Department of
Environmental Protection

[Signature]
4-1-26



STATE OF WEST VIRGINIA
DEPARTMENT OF MINES
OIL AND GAS DIVISION

Cley

WELL RECORD

Permit No. CLA-512

Oil or Gas Well GAS

Company	F. R. COPPER ASSOCIATES	Casing and	Used in	Left in	Packers
Address	Box 8275 So. Chas., W. Va.	Drilling	Well		
Farm	R. B. Cunningham ET AL	Acres	27' 4"	27' 4"	
Location (waters)	LAK RIVER				
Well No.	THREE	Elev.	678		Kind of Packer
District	Union	County	Cloy		
The surface of tract is owned in fee by	Same				Size of
Mineral rights are owned by	Same				Depth set
Drilling commenced	Feb. 16, 1952				Perf. top
Drilling completed	July 19, 1952				Perf. bottom
Date Sh. May 22, 1852 1887 To 2025					Perf. top
With 1350 # 80% Blasting Gelatin					Perf. bottom
Open Flow 27 /10ths Water by 2 "					
Volume 248000					
Rock Pressure 275					
Oil:					
Fresh water 40					
Salt water 540					

Formation	Color	Hard or Soft	Top	Bottom	Oil Gas or Water	Depth Found	Remarks
Sand	Brown	Hard	0	30			
Slate	Gray	Soft	30	70			
Sand	Brown	Hard	70	137			
Slate	Gray	Soft	137	165			
Lime	Black	Hard	165	218			
Slate	Gray	Hard	218	225			
Sand	White	Hard	225	244			
Slate and Shell	Gray	Soft	244	320			
Lime	Black	Hard	320	330			
Sand	White	Hard	330	350			
L. Shell	White	Hard	350	398			
S. Sand	White	Hard	398	450			
Slate	Gray	Soft	450	507			
S. Sand	White	Hard	507	948			
Slate	Gray	Soft	948	978			
Sand	White	Hard	978	979			
Lime	Gray	Soft	979	990			
Slate	Gray	Soft	990	998			
R. Rock	Red	Soft	998	1003			
Lime	Gray	Hard	1003	1027			
L. Sand	White	Hard	1027	1122			
Lime	Gray	Soft	1122	1128			
R. Rock	Red	Soft	1128	1141			
Lime	Black	Hard	1141	1168			
R. Rock	Red	Soft	1168	1190			
Lime	Gray	Soft	1190	1200			
Maxton	White	Hard	1200	1256			
L. Lime	Gray	Hard	1256	1297	Snow Gas	1256	
Slate	Gray	Soft	1297	1327			
Lime	White	Hard	1327	1442			
K. Sand	White	Hard	1442	1462	Snow Gas	1440	
L. Sand	White	Hard	1462	1498			
R. Rock	Red	Soft	1498	1522	Snow Gas	1490	
V. Sand	Dirty	Soft	1522	1543			
S. Shale	Gray	Soft	1543	1895			
B. Sand	White	Soft	1895	1935			
S. Shale	Gray	Soft	1935	2032	Snow Gas	1900	

RECEIVED
Office of Oil and Gas
APR 01 2026
WV Department of
Environmental Protection

(Over)

1) Date: 03/30/2026
2) Operator's Well Number
R.B. Cunningham #3
3) API Well No.: 47 - 015 - 00512

STATE OF WEST VIRGINIA
DEPARTMENT OF ENVIRONMENTAL PROTECTION, OFFICE OF OIL AND GAS
NOTICE OF APPLICATION TO PLUG AND ABANDON A WELL

4) Surface Owner(s) to be served:	5) (a) Coal Operator
(a) Name <u>State of WV DNR</u>	Name _____
Address <u>Building 3 Room 643</u>	Address _____
<u>Charleston WV 25303</u>	
(b) Name _____	(b) Coal Owner(s) with Declaration
Address _____	Name _____
	Address _____
(c) Name _____	Name _____
Address _____	Address _____
6) Inspector <u>Jeremy James</u>	(c) Coal Lessee with Declaration
Address <u>P.O. Box 36</u>	Name _____
<u>Clendenin WV 25045</u>	Address _____
Telephone <u>304-951-2596</u>	


RECEIVED
Office of Oil and Gas
APR 01 2026
WV Department of
Environmental Protection

TO THE PERSONS NAMED ABOVE: You should have received this Form and the following documents:

- (1) The application to Plug and Abandon a Well on Form WW-4B, which sets out the parties involved in the work and describes the well its and the plugging work order; and
- (2) The plat (surveyor's map) showing the well location on Form WW-6.

The reason you received these documents is that you have rights regarding the application which are summarized in the instructions on the reverses side. However, you are not required to take any action at all.

Take notice that under Chapter 22-6 of the West Virginia Code, the undersigned well operator proposes to file or has filed this Notice and Application and accompanying documents for a permit to plug and abandon a well with the Chief of the Office of Oil and Gas, West Virginia Department of Environmental Protection, with respect to the well at the location described on the attached Application and depicted on the attached Form WW-6. Copies of this Notice, the Application, and the plat have been mailed by registered or certified mail or delivered by hand to the person(s) named above (or by publication in certain circumstances) on or before the day of mailing or delivery to the Chief.

	Well Operator	<u>Unknown-WV DEP Paig Plugging Contract</u>
	By	<u>Jason Harmon</u>
	Its	<u>WV Office of Oil and Gas</u>
	Address	<u>601 57th St. SE</u>
	Telephone	<u>Charleston, WV 25304</u>

Subscribed and sworn before me this 1st day of April 2026
Renae Dawn Whitlock Notary Public
My Commission Expires April 6, 2027

Oil and Gas Privacy Notice

The Office of Oil and Gas processes your personal information, such as name, address and phone number, as a part of our regulatory duties. Your personal information may be disclosed to other State agencies or third parties in the normal course of business or as needed to comply with statutory or regulatory requirements, including Freedom of Information Act requests. Our office will appropriately secure your personal information. If you have any questions about our use of your personal information, please contact DEP's Chief Privacy Officer at depprivacyoffier@wv.gov.

04/17/2026

R.B. Cunningham #3

RECEIVED
Office of Oil and Gas

APR 01 2026

WV Department of
Environmental Protection

9589 0710 5270 3654 9731 47

**U.S. Postal Service™
CERTIFIED MAIL® RECEIPT**
Domestic Mail Only

For delivery information, visit our website at www.usps.com®.

Certified Mail Fee	\$	
Extra Services & Fees (check box, add fee as appropriate)		
<input type="checkbox"/> Return Receipt (hardcopy)	\$	
<input type="checkbox"/> Return Receipt (electronic)	\$	
<input type="checkbox"/> Certified Mail Restricted Delivery	\$	
<input type="checkbox"/> Adult Signature Required	\$	
<input type="checkbox"/> Adult Signature Restricted Delivery	\$	
Postage	\$	
Total Postage and Fees	\$	

Postmark Here

Sent To: State of WV DNR
Street, Apt. No., or PO Box No.: Building 3 Room 643
City, State, ZIP+4: Charles Pen WV 25303

PS Form 3800, January 2023 PSN 7530-02-000-9047 See Reverse for Instructions

04/17/2026

SURFACE OWNER WAIVER

Operator's Well
Number

R.B. Cunningham #3

INSTRUCTIONS TO SURFACE OWNERS NAMED ON PAGE WW4-A

The well operator named on page WW-4A is applying for a permit from the State to plug and abandon a well. (Note: If the surface tract is owned by more than three persons, then these materials were served on you because your name appeared on the Sheriff's tax ticket on the land or because you actually occupy the surface tract. In either case, you may be the only owner who will actually receive these materials.) See Chapter 22 of the West Virginia Code. Well work permits are valid for 24 months. If you do not own any interest in the surface tract, please forward these materials to the true owner immediately if you know who it is. Also, please notify the well operator and the Office of Oil and Gas.

NOTE: YOU ARE NOT REQUIRED TO FILE ANY COMMENT.

WHERE TO FILE COMMENTS AND OBTAIN ADDITIONAL INFORMATION:

Chief, Office of Oil and Gas
Department of Environmental Protection
601 57th St. SE
Charleston, WV 25304
(304) 926-0450

RECEIVED
Office of Oil and Gas
APR 01 2026
WV Department of
Environmental Protection

Time Limits and methods for filing comments. The law requires these materials to be served on or before the date the operator files his Application. You have **FIVE (5) DAYS** after the filing date to file your comments. Comments must be filed in person or received in the mail by the Chief's office by the time stated above. You may call the Chief's office to be sure of the date. Check with your postmaster to ensure adequate delivery time or to arrange special expedited handling. If you have been contacted by the well operator and you have signed a "voluntary statement of no objection" to the planned work described in these materials, then the permit may be issued at any time.

Comments must be in writing. Your comments must include your name, address and telephone number, the well operator's name and well number and the approximate location of the proposed well site including district and county from the application. You may add other documents, such as sketches, maps or photographs to support your comments.

The Chief has the power to deny or condition a well work permit based on comments on the following grounds:

- 1) The proposed well work will constitute a hazard to the safety of persons.
- 2) The soil erosion and sediment control plan is not adequate or effective;
- 3) Damage would occur to publicly owned lands or resources;
- 4) The proposed well work fails to protect fresh water sources or supplies;
- 5) The applicant has committed a substantial violation of a previous permit or a substantial violation of one or more of the rules promulgated under Chapter 22, and has failed to abate or seek review of the violation..."

If you want a copy of the permit as it is issued or a copy of the order denying the permit, you should request a copy from the Chief.

VOLUNTARY STATEMENT OF NO OBJECTION

I hereby state that I have read the instructions to surface owners and that I have received copies of a Notice and Application For A Permit To Plug And Abandon on Forms WW-4A and WW-4B, and a survey plat.

I further state that I have no objection to the planned work described in these materials, and I have no objection to a permit being issued on those materials.

FOR EXECUTION BY A NATURAL PERSON
ETC.

FOR EXECUTION BY A CORPORATION,

_____	Date _____	Name _____
Signature		By _____
		Its _____

		Date _____
		Signature _____
		Date 04/17/2026

API No. 47-015-00512
Farm Name _____
Well No. R.B. Cunningham #3

**INSTRUCTIONS TO COAL OPERATORS
OWNERS AND LESSEE**

The well operator named on the obverse side of WW-4 (B) is about to abandon the well described in the enclosed materials and will commence the work of plugging and abandoning said well on the date the inspector is notified. Which date shall not be less than five days after the day on which this notice and application so mailed is received, or in due course should be received by the Department of Environmental Protection Office of Oil & Gas.

This notice and application is given to you in order that your respective representatives may be present at the plugging and filling of said well. You are further notified that whether you are represented or not the operator will proceed to plug and fill said well in the manner required by Section 24, Article 6, Chapter 22 of the Code and given in detail on obverse side of this application.

NOTE: If you wish this well to be plugged according to 22-6-24(d) then as per Regulation 35CSR4-13.9 you must complete and return to this office on form OB-16 "Request by Coal Operator, Owner or Lessee for plugging" prior to the issuance of this plugging permit.

RECEIVED
Office of Oil and Gas
APR 01 2026
WV Department of
Environmental Protection

WAIVER

The undersigned coal operator _____ / owner _____ / lessee _____ / of the coal under this well location has examined this proposed plugging work order. The undersigned has no objection to the work proposed to be done at this location, provided, the well operator has complied with all applicable requirements of the West Virginia Code and the governing regulations.

Date: _____

By: _____

Its _____

STATE OF WEST VIRGINIA
DEPARTMENT OF ENVIRONMENTAL PROTECTION
OFFICE OF OIL AND GAS
FLUIDS/ CUTTINGS DISPOSAL & RECLAMATION PLAN

Operator Name Unknown-WV DEP Paid plugging Contract OP Code _____

Watershed (HUC 10) Elk River Quadrangle Elkhurst 7.5'

Do you anticipate using more than 5,000 bbls of water to complete the proposed well work? Yes No

Will a pit be used? Yes No

If so, please describe anticipated pit waste: _____

Will a synthetic liner be used in the pit? Yes No If so, what ml.? _____

Proposed Disposal Method For Treated Pit Wastes:

- _____ Land Application (if selected provide a completed form WW-9-GPP)
- _____ Underground Injection (UIC Permit Number _____)
- _____ Reuse (at API Number _____)
- _____ Off Site Disposal (Supply form WW-9 for disposal location)
- _____ Other (Explain Spirit Services)

Will closed loop system be used? If so, describe: N/A

Drilling medium anticipated for this well (vertical and horizontal)? Air, freshwater, oil based, etc. N/A

-If oil based, what type? Synthetic, petroleum, etc. _____

Additives to be used in drilling medium? N/A

Drill cuttings disposal method? Leave in pit, landfill, removed offsite, etc. N/A

-If left in pit and plan to solidify what medium will be used? (cement, lime, sawdust) _____

-Landfill or offsite name/permit number? _____

RECEIVED
Office of Oil and Gas
APR 01 2026
WV Department of
Environmental Protection

Permittee shall provide written notice to the Office of Oil and Gas of any load of drill cuttings or associated waste rejected at any West Virginia solid waste facility. The notice shall be provided within 24 hours of rejection and the permittee shall also disclose where it was properly disposed.


I certify that I understand and agree to the terms and conditions of the GENERAL WATER POLLUTION PERMIT issued on April 1, 2016, by the Office of Oil and Gas of the West Virginia Department of Environmental Protection. I understand that the provisions of the permit are enforceable by law. Violations of any term or condition of the general permit and/or other applicable law or regulation can lead to enforcement action.

I certify under penalty of law that I have personally examined and am familiar with the information submitted on this application form and all attachments thereto and that, based on my inquiry of those individuals immediately responsible for obtaining the information, I believe that the information is true, accurate, and complete. I am aware that there are significant penalties for submitting false information, including the possibility of fine or imprisonment.

Company Official Signature Jean Hamm

Company Official (Typed Name) Jean Hamm

Company Official Title _____



Subscribed and sworn before me this 1st day of April, 20 26

Renee Whitlock Notary Public

My commission expires April 6, 2027

04/17/2026

Proposed Revegetation Treatment: Acres Disturbed _____ Prevegetation pH _____

Lime 3 Tons/acre or to correct to pH 6.0

Fertilizer type 20-20-20

Fertilizer amount 500 lbs/acre

Mulch 2-3 Tons/acre

Seed Mixtures

Temporary

Permanent

Seed Type lbs/acre

Seed Type lbs/acre

Contractors Mix 50

Attach:

Maps(s) of road, location, pit and proposed area for land application (unless engineered plans including this info have been provided). If water from the pit will be land applied, provide water volume, include dimensions (L, W, D) of the pit, and dimensions (L, W), and area in acres, of the land application area.

Photocopied section of involved 7.5' topographic sheet.

Plan Approved by: _____

Comments: Above ground Steel Pit will be used

RECEIVED
Office of Oil and Gas
APR 01 2026
WV Department of
Environmental Protection

Title: inspector OOG Date: 4-1-26

Field Reviewed? () Yes () No

STATE OF WEST VIRGINIA
DEPARTMENT OF ENVIRONMENTAL PROTECTION
OFFICE OF OIL AND GAS
GROUNDWATER PROTECTION PLAN

Operator Name: Unknown-WV DEP paid Plugging Contract
Watershed (HUC 10): Elk River Quad: Elkhurst 7.5'
Farm Name: _____

1. List the procedures used for the treatment and discharge of fluids. Include a list of all operations that could contaminate the groundwater.

N/a

2. Describe procedures and equipment used to protect groundwater quality from the list of potential contaminant sources above.

N/a

3. List the closest water body, distance to closest water body, and distance from closest Well Head Protection Area to the discharge area.

Elk River 300'

RECEIVED
Office of Oil and Gas
APR 01 2026
WV Department of
Environmental Protection

4. Summarize all activities at your facility that are already regulated for groundwater protection.

N/a

5. Discuss any existing groundwater quality data for your facility or an adjacent property.

04/17/2026

6. Provide a statement that no waste material will be used for deicing or fill material on the property.

N/a

7. Describe the groundwater protection instruction and training to be provided to the employees. Job procedures shall provide direction on how to prevent groundwater contamination.

n/a

RECEIVED
Office of Oil and Gas
APR 01 2026
WV Department of
Environmental Protection

8. Provide provisions and frequency for inspections of all GPP elements and equipment.

n/a

Signature: _____

Date: _____

WW-7
8-30-06



West Virginia Department of Environmental Protection
Office of Oil and Gas
WELL LOCATION FORM: GPS

API: 47-015-00512 WELL NO.: #3

FARM NAME: R.B. Cunningham

RESPONSIBLE PARTY NAME: _____

COUNTY: Clay DISTRICT: Union

QUADRANGLE: Elkhurst 7.5'

SURFACE OWNER: State of WV DNR

ROYALTY OWNER: Unknown

UTM GPS NORTHING: 4253667.45

UTM GPS EASTING: 484573.98 GPS ELEVATION: 681

The Responsible Party named above has chosen to submit GPS coordinates in lieu of preparing a new well location plat for a plugging permit or assigned API number on the above well. The Office of Oil and Gas will not accept GPS coordinates that do not meet the following requirements:

1. Datum: NAD 1983, Zone: 17 North, Coordinate Units: meters, Altitude: height above mean sea level (MSL) – meters.
2. Accuracy to Datum – 3.05 meters
3. Data Collection Method:
Survey grade GPS : Post Processed Differential _____
Real-Time Differential _____

Mapping Grade GPS _____ : Post Processed Differential _____
Real-Time Differential _____

4. Letter size copy of the topography map showing the well location.

I the undersigned, hereby certify this data is correct to the best of my knowledge and belief and shows all the information required by law and the regulations issued and prescribed by the Office of Oil and Gas.

Signature T. J. [Signature]

Title _____

Date 3-30-23

RECEIVED
Office of Oil and Gas
APR 01 2026
WV Department of
Environmental Protection

04/17/2026

47-015-00512



04/17/2026



04/17/2026

1" = 1800'

-81°10'36.60661" (-81.17684°)

2,913'

UTM NAD83-17N
N: 4,253,671.903
E: 484,565.261

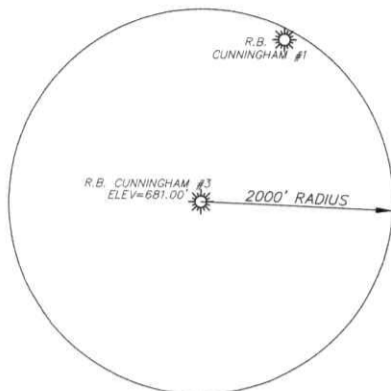
Latitude: 38°27'30"

North

Longitude: 81°10'00"

9,888'

38°25'52.25908" (38.43118°)



STATE OF WV DNR
TAX MAP 15 PARCEL 2
DEED BOOK 173/404
PLAT A/351

R.B. CUNNINGHAM #5

R.B. CUNNINGHAM #1

ROSE CUNNINGHAM #4

1/2" REBAR FOUND

TOPO LOC

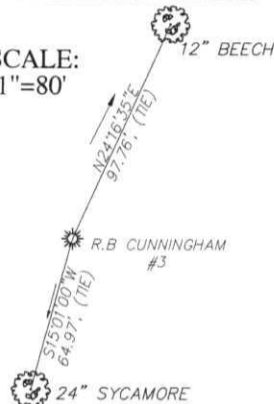
R.B. CUNNINGHAM #3

1" IRON PIPE FOUND

SEC. RT. 5
ELK RIVER

WELL REFERENCES

SCALE:
1"=80'



FILE # R.B. CUNNINGHAM #3

DRAWING # CUNNINGHAM #3

SCALE 1"=1500'

MINIMUM DEGREE OF ACCURACY 1 / 200

PROVEN SOURCE OF ELEVATION SURVEY GRADE G.P.S.

I, THE UNDERSIGNED, HEREBY CERTIFY THAT THIS PLAT IS CORRECT TO THE BEST OF MY KNOWLEDGE AND BELIEF AND SHOWS ALL THE INFORMATION REQUIRED BY LAW AND THE REGULATIONS ISSUED AND PRESCRIBED BY THE DEPARTMENT OF ENVIRONMENTAL PROTECTION.

Signed: Brian W Lawrence
BRIAN W. LAWRENCE

R.P.E.: _____ L.L.S.: 2056



(+) DENOTES LOCATION OF WELL ON UNITED STATES TOPOGRAPHIC MAPS
WVDEP
OFFICE OF OIL & GAS
601 57TH STREET
CHARLESTON, WV 25304

DATE: 03/25/2026

OPERATORS WELL #: 3

API WELL #	<u>47</u>	<u>015</u>	<u>00512</u>
	STATE	COUNTY	PERMIT

Well Type: Oil Waste Disposal Production Deep
 Gas Liquid Injection Storage Shallow

WATERSHED ELK RIVER ELEVATION: 681.00'

COUNTY/DISTRICT UNION/CLAY QUADRANGLE: ELKHHURST 7.5'

SURFACE OWNER STATE OF WV DNR ACREAGE 744.01

OIL & GAS ROYALTY OWNER: UNKNOWN ACREAGE 744.01

DRILL CONVERT DRILL DEEPER REDRILL FRACTURE OR STIMULATE

PLUG OFF OLD FORMATION PERFORATE NEW FORMATION PLUG & ABANDON

CLEAN OUT & REPLUG OTHER CHANGE (SPECIFY): _____

TARGET FORMATION: BEREA ESTIMATED DEPTH: 1895 +/-

WELL OPERATOR <u>UNKNOWN/DEP PLUGGING CONTRACT</u>	DESIGNATED AGENT <u>JASON HARMON</u>
Address <u>601 57TH STREET SOUTHEAST</u>	Address <u>601 57TH STREET SOUTHEAST</u>
City <u>CHARLESTON</u> State <u>WV</u> Zip Code <u>25304</u>	City <u>CHARLESTON</u> State <u>WV</u> Zip Code <u>25304</u>

04/17/2026



Kennedy, James P <james.p.kennedy@wv.gov>

plugging permits issued for 4701500110, 00512, and 00519

1 message

Kennedy, James P <james.p.kennedy@wv.gov>

Mon, Apr 13, 2026 at 3:21 PM

To: Jeremy E James <jeremy.e.james@wv.gov>, Terry Rexroad <var304@aol.com>, Alana C Hartman <alana.c.hartman@wv.gov>, Henry J Harmon <henry.j.harmon@wv.gov>, tdavis@wvassessor.com

To whom it may concern, plugging permits have been issued for 4701500110, 00512, and 00519.

--

James Kennedy

Environmental Resource Specialist III / Permitting

WVDEP Office of Oil and Gas


601 57th Street, SE


Charleston, WV 25304

304-926-0499 ext. 45025

james.p.kennedy@wv.gov

3 attachments

 **4701500110.pdf**
2732K

 **4701500512.pdf**
2745K

 **4701500519.pdf**
2713K

04/17/2026