

WW-7
8-30-06



West Virginia Department of Environmental Protection
Office of Oil and Gas
WELL LOCATION FORM: GPS

API: 47-015-00512 WELL NO.: #3

FARM NAME: R.B. Cunningham

RESPONSIBLE PARTY NAME: _____

COUNTY: Clay DISTRICT: Union

QUADRANGLE: Elkhurst 7.5'

SURFACE OWNER: State of WV DNR

ROYALTY OWNER: Unknown

UTM GPS NORTHING: 4253667.45

UTM GPS EASTING: 484573.98 GPS ELEVATION: 681

The Responsible Party named above has chosen to submit GPS coordinates in lieu of preparing a new well location plat for a plugging permit or assigned API number on the above well. The Office of Oil and Gas will not accept GPS coordinates that do not meet the following requirements:

- Datum: NAD 1983, Zone: 17 North, Coordinate Units: meters, Altitude: height above mean sea level (MSL) – meters.
- Accuracy to Datum – 3.05 meters
- Data Collection Method:
Survey grade GPS : Post Processed Differential _____
Real-Time Differential _____

Mapping Grade GPS _____: Post Processed Differential _____
Real-Time Differential _____

- Letter size copy of the topography map showing the well location.

I the undersigned, hereby certify this data is correct to the best of my knowledge and belief and shows all the information required by law and the regulations issued and prescribed by the Office of Oil and Gas.

Signature T. J. [Signature]

Title _____

Date 3-30-23

RECEIVED
Office of Oil and Gas
APR 01 2026
WV Department of
Environmental Protection

04/17/2026

47-015-00512



04/17/2026



1" = 1800'

-81°10'36.60661" (-81.17684°)

2,913'

UTM NAD83-17N
N: 4,253,671.903
E: 484,565.261

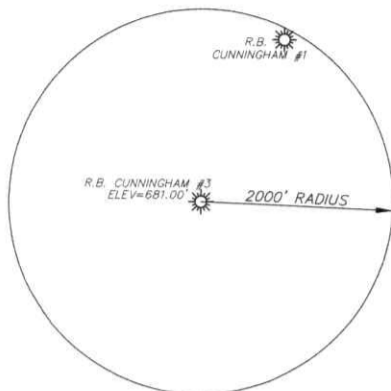
Latitude: 38°27'30"

North

Longitude: 81°10'00"

9,888'

38°25'52.25908" (38.43118°)



STATE OF WV DNR
TAX MAP 15 PARCEL 2
DEED BOOK 173/404
PLAT A/351

R.B. CUNNINGHAM #5

R.B. CUNNINGHAM #1

ROSE CUNNINGHAM #4

1/2" REBAR FOUND

TOPO LOC

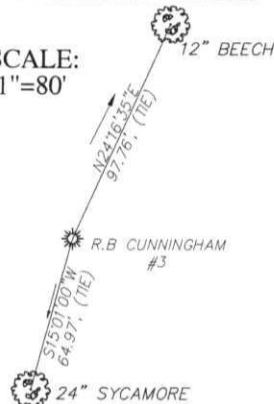
R.B. CUNNINGHAM #3

1" IRON PIPE FOUND

SEC. RT. 5
ELK RIVER

WELL REFERENCES

SCALE:
1"=80'



FILE # R.B. CUNNINGHAM #3

DRAWING # CUNNINGHAM #3

SCALE 1"=1500'

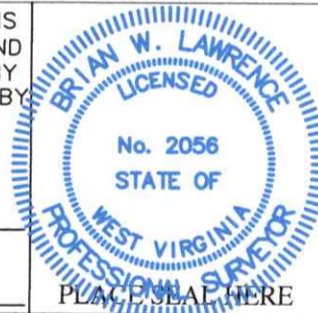
MINIMUM DEGREE OF ACCURACY 1 / 200

PROVEN SOURCE OF ELEVATION SURVEY GRADE G.P.S.

I, THE UNDERSIGNED, HEREBY CERTIFY THAT THIS PLAT IS CORRECT TO THE BEST OF MY KNOWLEDGE AND BELIEF AND SHOWS ALL THE INFORMATION REQUIRED BY LAW AND THE REGULATIONS ISSUED AND PRESCRIBED BY THE DEPARTMENT OF ENVIRONMENTAL PROTECTION.

Signed: Brian W Lawrence
BRIAN W. LAWRENCE

R.P.E.: _____ L.L.S.: 2056



(+) DENOTES LOCATION OF WELL ON UNITED STATES TOPOGRAPHIC MAPS
WVDEP
OFFICE OF OIL & GAS
601 57TH STREET
CHARLESTON, WV 25304

DATE: 03/25/2026

OPERATORS WELL #: 3

API WELL #	<u>47</u>	<u>015</u>	<u>00512</u>
	STATE	COUNTY	PERMIT

Well Type: Oil Waste Disposal Production Deep
 Gas Liquid Injection Storage Shallow

WATERSHED ELK RIVER ELEVATION: 681.00'

COUNTY/DISTRICT UNION/CLAY QUADRANGLE: ELKHHURST 7.5'

SURFACE OWNER STATE OF WV DNR ACREAGE 744.01

OIL & GAS ROYALTY OWNER: UNKNOWN ACREAGE 744.01

DRILL CONVERT DRILL DEEPER REDRILL FRACTURE OR STIMULATE

PLUG OFF OLD FORMATION PERFORATE NEW FORMATION PLUG & ABANDON

CLEAN OUT & REPLUG OTHER CHANGE (SPECIFY): _____

TARGET FORMATION: BEREA ESTIMATED DEPTH: 1895 +/-

WELL OPERATOR <u>UNKNOWN/DEP PLUGGING CONTRACT</u>	DESIGNATED AGENT <u>JASON HARMON</u>
Address <u>601 57TH STREET SOUTHEAST</u>	Address <u>601 57TH STREET SOUTHEAST</u>
City <u>CHARLESTON</u> State <u>WV</u> Zip Code <u>25304</u>	City <u>CHARLESTON</u> State <u>WV</u> Zip Code <u>25304</u>

04/17/2026