

WW-7  
8-30-06



West Virginia Department of Environmental Protection  
Office of Oil and Gas  
**WELL LOCATION FORM: GPS**

API: 47-015-00519 WELL NO.: #4

FARM NAME: R.B. Cunningham

RESPONSIBLE PARTY NAME: \_\_\_\_\_

COUNTY: Clay DISTRICT: Union

QUADRANGLE: Elkhurst 7.5'

SURFACE OWNER: State of WV DNR

ROYALTY OWNER: Unknown

UTM GPS NORTHING: 4254215.59

UTM GPS EASTING: 484006.87 GPS ELEVATION: 783

The Responsible Party named above has chosen to submit GPS coordinates in lieu of preparing a new well location plat for a plugging permit or assigned API number on the above well. The Office of Oil and Gas will not accept GPS coordinates that do not meet the following requirements:

- Datum: NAD 1983, Zone: 17 North, Coordinate Units: meters, Altitude: height above mean sea level (MSL) – meters.
- Accuracy to Datum – 3.05 meters
- Data Collection Method:

Survey grade GPS  : Post Processed Differential \_\_\_\_\_  
Real-Time Differential

Mapping Grade GPS \_\_\_\_\_ : Post Processed Differential \_\_\_\_\_  
Real-Time Differential \_\_\_\_\_

- Letter size copy of the topography map showing the well location.

I the undersigned, hereby certify this data is correct to the best of my knowledge and belief and shows all the information required by law and the regulations issued and prescribed by the Office of Oil and Gas.

Signature T. J. [Signature]

Title \_\_\_\_\_

Date 3-30-26

RECEIVED  
Office of Oil and Gas  
APR 01 2026  
WV Department of  
Environmental Protection

04/17/2026

47-015-00519



04/17/2026



04/17/2026

1" = 1800'

-81°10'59.31901" (-81.18314°)

4,720'

UTM NAD83-17N  
N: 4,254,212.244  
E: 484,016.463

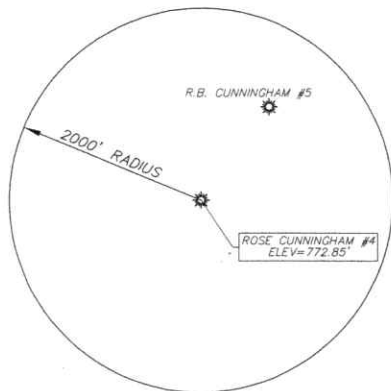
Latitude: 38°27'30"

North

Longitude: 81°10'00"

8,119'

38°26'09.74288" (38.43604°)



STATE OF WV DNR  
TAX MAP 15 PARCEL 2  
DEED BOOK 173/404  
PLAT A/351



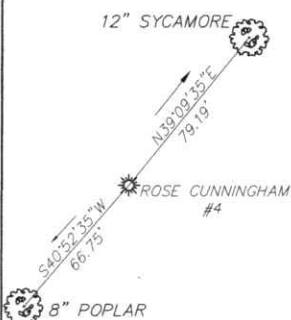
R.B. CUNNINGHAM #5

ROSE CUNNINGHAM #4

1/2" REBAR FOUND

S88°36'55"E 2553.14', (TIE)

WELL REFERENCES



SCALE:  
1"=80'

1" IRON PIPE FOUND

FILE # ROSE CUNNINGHAM #4

DRAWING # ROSE CUNNINGHAM #4

SCALE 1"=1500'


MINIMUM DEGREE OF ACCURACY 1 / 200

PROVEN SOURCE OF ELEVATION SURVEY GRADE G.P.S.

I, THE UNDERSIGNED, HEREBY CERTIFY THAT THIS PLAT IS CORRECT TO THE BEST OF MY KNOWLEDGE AND BELIEF AND SHOWS ALL THE INFORMATION REQUIRED BY LAW AND THE REGULATIONS ISSUED AND PRESCRIBED BY THE DEPARTMENT OF ENVIRONMENTAL PROTECTION.

Signed: Brian W. Lawrence  
BRIAN W. LAWRENCE

R.P.E.: \_\_\_\_\_ L.L.S.: 2056



(+) DENOTES LOCATION OF WELL ON UNITED STATES TOPOGRAPHIC MAPS

WVDEP  
OFFICE OF OIL & GAS  
601 57TH STREET  
CHARLESTON, WV 25304

DATE: 03/25/2026

OPERATORS WELL #: 4

|            |           |            |              |
|------------|-----------|------------|--------------|
| API WELL # | <u>47</u> | <u>015</u> | <u>00519</u> |
|            | STATE     | COUNTY     | PERMIT       |

Well Type:  Oil  Waste Disposal  Production  Deep  
 Gas  Liquid Injection  Storage  Shallow

WATERSHED ELK RIVER ELEVATION: 772.85'

COUNTY/DISTRICT UNION/CLAY QUADRANGLE: ELKHURST 7.5'

SURFACE OWNER STATE OF WV DNR ACREAGE 744.01

OIL & GAS ROYALTY OWNER: UNKNOWN ACREAGE 744.01

DRILL  CONVERT  DRILL DEEPER  REDRILL  FRACTURE OR STIMULATE

PLUG OFF OLD FORMATION  PERFORATE NEW FORMATION  PLUG & ABANDON

CLEAN OUT & REPLUG  OTHER CHANGE  (SPECIFY): \_\_\_\_\_

TARGET FORMATION: LITTLE LIME ESTIMATED DEPTH: 1360 +/-

|  |  |
|--|--|
| WELL OPERATOR <u>UNKNOWN/DEP PLUGGING CONTRACT</u>           | DESIGNATED AGENT <u>JASON HARMON</u>                         |
| Address <u>601 57TH STREET SOUTHEAST</u>                     | Address <u>601 57TH STREET SOUTHEAST</u>                     |
| City <u>CHARLESTON</u> State <u>WV</u> Zip Code <u>25304</u> | City <u>CHARLESTON</u> State <u>WV</u> Zip Code <u>25304</u> |

04/17/2026