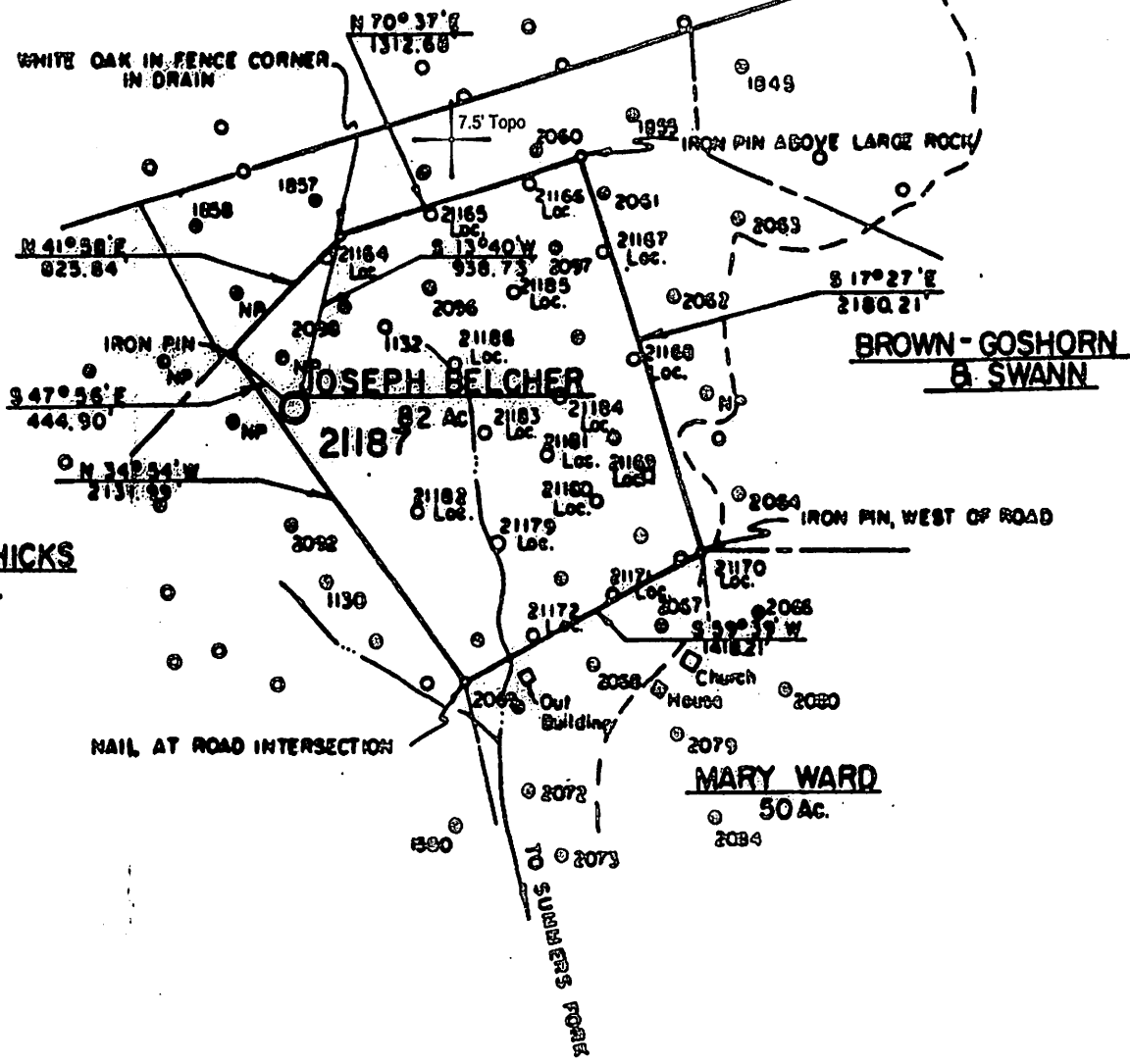


NOTES

- 1 - The survey shown hereon is from original drilling permit dated May 2, 1983.
- 2 - Plat has been updated to show as-drilled Latitude/Longitude information and current surface owner information.
- 3 - Latitude and Longitude established by DGPS Survey.




No.21187 As-Drilled  
UTM Coordinates  
(NAD83)  
Meters  
N - 4,264,508  
E - 486,521

+ DENOTES LOCATION OF WELL ON UNITED STATES TOPOGRAPHIC MAPS. ◇ - DENOTES A POSSIBLE WATER SUPPLY SOURCE LOCATED FROM CIRCA 2003 AERIAL PHOTOGRAPHY - NOT BY SURVEY. OTHER SOURCES MAY BE PRESENT.

FILE NO. \_\_\_\_\_  
DRAWING NO. 21187  
SCALE 1" = 1000'  
MINIMUM DEGREE OF ACCURACY Sub-Meter  
PROVEN SOURCE OF ELEVATION DGPS Survey

I THE UNDERSIGNED, HEREBY CERTIFY THAT THIS PLAT IS CORRECT TO THE BEST OF MY KNOWLEDGE AND BELIEF AND SHOWS ALL THE INFORMATION REQUIRED BY LAW AND THE REGULATIONS ISSUED AND PRESCRIBED BY THE DEPARTMENT OF MINES.

(SIGNED) *Timothy P. Roush*  
TIMOTHY P. ROUSH PS 793



WEST VIRGINIA  
Division of Environmental Protection  
Office of Oil and Gas  
601 57th Street  
Charleston, West Virginia 25304



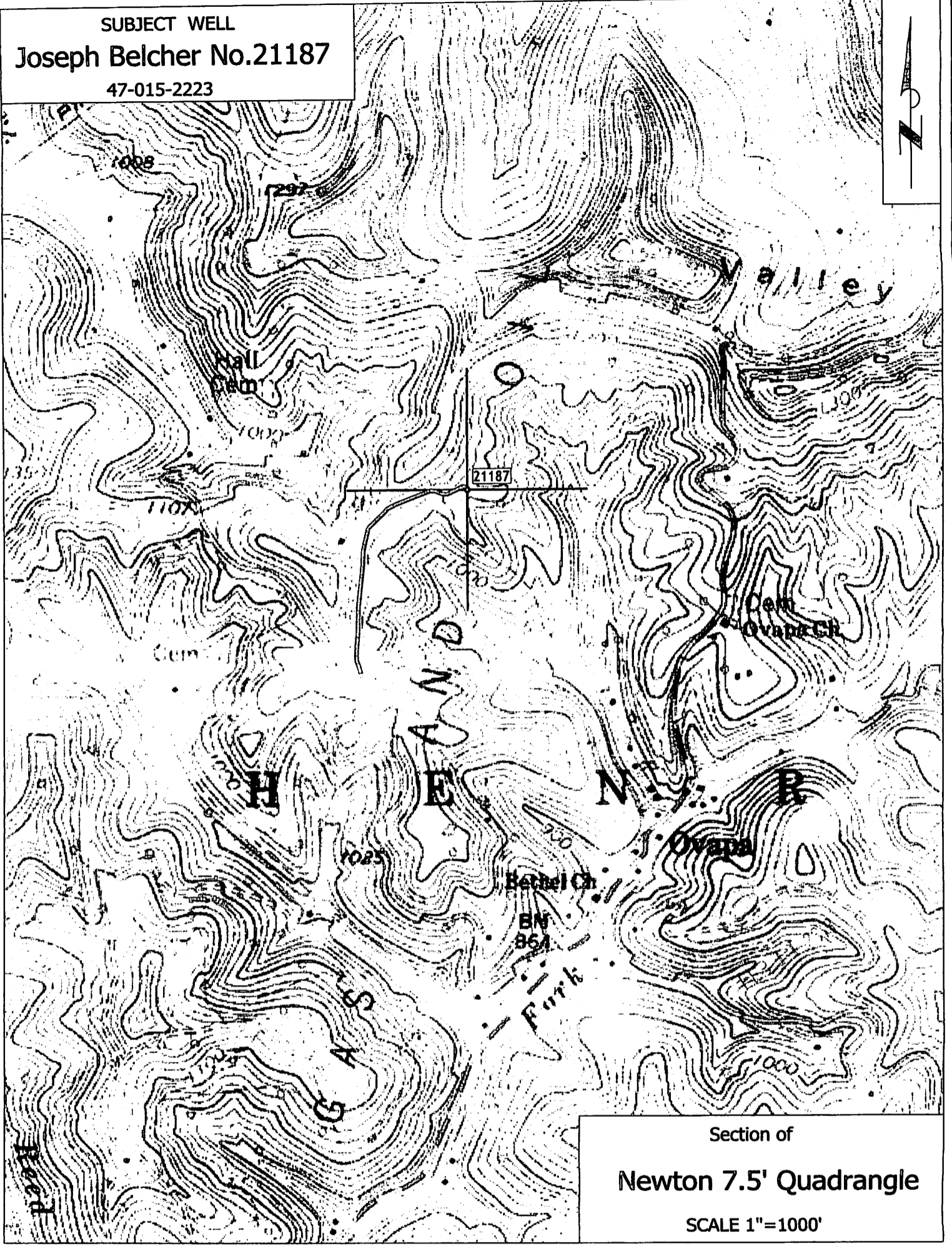
DATE January 12, 2013  
FARM Joseph Belcher No.21187  
API WELL NO. 47 - 015 - 02223 W

WELL TYPE: OIL  GAS  LIQUID INJECTION \_\_\_\_\_ WASTE DISPOSAL \_\_\_\_\_  
(IF "GAS") PRODUCTION  STORAGE \_\_\_\_\_ DEEP \_\_\_\_\_ SHALLOW   
LOCATION: ELEVATION 1,073' WATERSHED Summers Fork  
DISTRICT Henry COUNTY Clay  
QUADRANGLE Newtor, 7.5'  
SURFACE OWNER Triad Holdings PLL ACREAGE 89.06 Ac.  
OIL & GAS ROYALTY OWNER Joseph Belcher et al. LEASE ACREAGE \_\_\_\_\_  
LEASE NO. \_\_\_\_\_  
PROPOSED WORK: DRILL \_\_\_\_\_ CONVERT \_\_\_\_\_ DRILL DEEPER \_\_\_\_\_ REDRILL \_\_\_\_\_ FRACTURE OR STIMULATE  PLUG OFF OLD FORMATION \_\_\_\_\_ PERFORATE NEW FORMATION \_\_\_\_\_ OTHER PHYSICAL CHANGE IN WELL (SPECIFY) \_\_\_\_\_

PLUG AND ABANDON \_\_\_\_\_ CLEAN OUT AND REPLUG \_\_\_\_\_  
TARGET FORMATION Big Injun ESTIMATED DEPTH 2,102'  
WELL OPERATOR Triad Hunter, LLC DESIGNATED AGENT Kimberly Arnold  
ADDRESS P.O. Box 430 ADDRESS P.O. Box 154  
Remo, Ohio 45773 Waverly, WV 26184

03/08/2013

SUBJECT WELL  
Joseph Belcher No.21187  
47-015-2223



Section of  
Newton 7.5' Quadrangle  
SCALE 1"=1000'

15-02223 W  
TRIAD HUNTER LLC

21187