

WW-7
8-30-06



West Virginia Department of Environmental Protection
Office of Oil and Gas
WELL LOCATION FORM: GPS

API: 47-015-03517 WELL NO.: 1

FARM NAME: _____

RESPONSIBLE PARTY NAME: _____

COUNTY: Clay DISTRICT: Union

QUADRANGLE: Elkhurst 7.5'

SURFACE OWNER: WV Land Trust INC

ROYALTY OWNER: Unknown

UTM GPS NORTHING: 4258663.91

UTM GPS EASTING: 482984.69 GPS ELEVATION: 650

The Responsible Party named above has chosen to submit GPS coordinates in lieu of preparing a new well location plat for a plugging permit or assigned API number on the above well. The Office of Oil and Gas will not accept GPS coordinates that do not meet the following requirements:

1. Datum: NAD 1983, Zone: 17 North, Coordinate Units: meters, Altitude: height above mean sea level (MSL) – meters.
2. Accuracy to Datum – 3.05 meters
3. Data Collection Method:

Survey grade GPS : Post Processed Differential _____

Real-Time Differential _____

Mapping Grade GPS _____ : Post Processed Differential _____

Real-Time Differential _____

4. Letter size copy of the topography map showing the well location.

I the undersigned, hereby certify this data is correct to the best of my knowledge and belief and shows all the information required by law and the regulations issued and prescribed by the Office of Oil and Gas.

Signature [Handwritten Signature]

Title _____

03/30/2026

Date 04/10/2026

RECEIVED
Office of Oil and Gas

APR 01 2026

WV Department of
Environmental Protection

47-015-03517

w6584 38.47614, -81.19507 ± 16.50 FT
 ± 16 FT



2310 EIK RIVER ROAD, PROCLON, WV 25164 04/10/2026

24 MARCH 26 8:30 AD-HOL



-81°11'42.24046" (-81.19507°)

8,130'

Latitude: 38°30'00"

UTM NAD83-17N
N: 4,258,663.911
E: 482,984.694

North

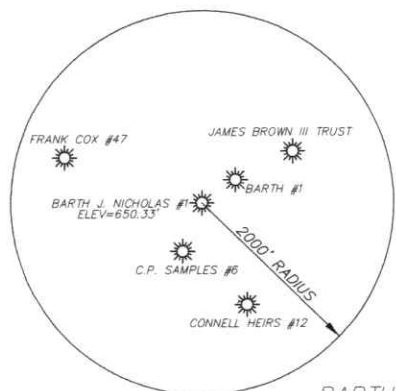
WV LAND TRUST INC.
TAX MAP 10 PARCEL 28
DEED BOOK 228/516

J. NICHOLS
TAX MAP 6 PARCEL 145
DEED BOOK 213/533

Longitude: 81°10'00"

8,689'

38°28'34.10598" (38.47614°)



BARTH J. NICHOLAS #1

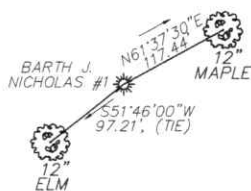
SEC. RT. 5
574°07'55"W
155.77'
5/8" REBAR FOUND
TOPO LOC

ELK RIVER

C.P. SAMPLES #6

WELL REFERENCES

SCALE:
1"=200'




FILE # BARTH J. NICHOLAS #1
 DRAWING # NICHOLAS #1
 SCALE 1"=200'
 MINIMUM DEGREE OF ACCURACY 1 / 200
 PROVEN SOURCE SURVEY GRADE G.P.S.

I, THE UNDERSIGNED, HEREBY CERTIFY THAT THIS PLAT IS CORRECT TO THE BEST OF MY KNOWLEDGE AND BELIEF AND SHOWS ALL THE INFORMATION REQUIRED BY LAW AND THE REGULATIONS ISSUED AND PRESCRIBED BY THE DEPARTMENT OF ENVIRONMENTAL PROTECTION.

Signed: Brian W. Lawrence
BRIAN W. LAWRENCE

R.P.E.: _____ L.L.S.: 2056



(+) DENOTES LOCATION OF WELL ON UNITED STATES TOPOGRAPHIC MAPS
WVDEP
OFFICE OF OIL & GAS
601 57TH STREET
CHARLESTON, WV 25304

DATE: 03/26/2026
 OPERATORS WELL #: 1
 API WELL # 47 015 03517
 STATE COUNTY PERMIT

Well Type: Oil Waste Disposal Production Deep
 Gas Liquid Injection Storage Shallow

WATERSHED ELK RIVER ELEVATION: 650.33'

COUNTY/DISTRICT UNION/CLAY QUADRANGLE: ELKHHURST 7.5'

SURFACE OWNER WV LAND TRUST INC. ACREAGE 35.60

OIL & GAS ROYALTY OWNER: UNKNOWN ACREAGE 35.60

DRILL CONVERT DRILL DEEPER REDRILL FRACTURE OR STIMULATE
 PLUG OFF OLD FORMATION PERFORATE NEW FORMATION PLUG & ABANDON
 CLEAN OUT & REPLUG OTHER CHANGE (SPECIFY): _____

TARGET FORMATION: UNKNOWN ESTIMATED DEPTH: UNKNOWN

WELL OPERATOR UNKNOWN/DEP PLUGGING CONTRACT DESIGNATED AGENT JASON HARMON
 Address 601 57TH STREET SOUTHEAST Address 601 57TH STREET SOUTHEAST
 City CHARLESTON State WV Zip Code 25304 City CHARLESTON State WV Zip Code 25304

04/10/2026