



west virginia department of environmental protection

Office of Oil and Gas
601 57th Street SE
Charleston, WV 25304
(304) 926-0450
(304) 926-0452 fax

Earl Ray Tomblin, Governor
Randy C. Huffman, Cabinet Secretary
www.dep.wv.gov

PERMIT MODIFICATION APPROVAL

September 16, 2015

EQT PRODUCTION COMPANY
120 PROFESSIONAL PLACE
BRIDGEPORT, WV 26330

Re: Permit Modification Approval for API Number 1702113, Well #: 6110

RE-ROUTE LOCATION ROAD TO ACCOMODATE SURFACE OWNER

Oil and Gas Operator:

The Office of Oil and Gas has reviewed the attached permit modification for the above referenced permit. The attached modification has been approved and well work may begin. Please be reminded that the oil and gas inspector is to be notified twenty-four (24) hours before permitted well work is commenced.

Please call James Martin at 304-926-0499, extension 1654 if you have any questions.

Sincerely,

gsm

Gene Smith
Assistant Chief of Permitting
Office of Oil and Gas

Promoting a healthy environment.

9/18/2015



1702113P

June 10, 2015

Mr. Jeff McLaughlin
West Virginia Department of Environmental Protection
Office of Oil and Gas
601 57th Street SE
Charleston, WV 25304

Re: Modification of road –plugging permit 47-017-02113

Dear Mr. McLaughlin,

Enclosed is an updated WW4A, topo map and potential water map, showing a change to the original road. One surface owner was added to the access road and a copy of the package mailed is attached. Please apply this modification to the permit on file.

If you have any questions, please do not hesitate to contact me at (304) 848-0076.

Sincerely,

A handwritten signature in blue ink, appearing to read 'Vicki Roark'.

Vicki Roark
Permitting Supervisor-WV

Received
Office of Oil & Gas

JUN 11 2015

Enc.

17 02113 P

McLaughlin, Jeffrey W

From: Roark, Vicki <VRoark@eqt.com>
Sent: Tuesday, September 15, 2015 4:20 PM
To: McLaughlin, Jeffrey W
Subject: ROW issues - wells to plug

RECEIVED
Office of Oil and Gas

SEP 16 2015

WV Department of
Environmental Protection

Well # 654051 API 47-041-02413

After talking with the surface owner (Bailey), they did not want us to go to the well by driving in front of their house. A different route was suggested and the surface owner was in agreement. There was no road to the well, so by building this road there will be only one location road to the well.

Well # 606110 API 47-017-02113

Since the original road design would now cross the Bassett's septic tank, It was discussed with the surface owner to use an existing road that travels near the well site. This added Marion G. Zornin to the permit as a surface owner on an existing road (road is on lease)and she was noticed. With this road, there will only be on location road to the well.

Vicki Roark
Permitting Supervisor-WV
115 Professional Place
Bridgeport, WV 26330
Phone: 304-848-0076
Fax: 304-848-0040

EQT Where energy meets innovation.
www.eqt.com

WW-4-A
Revised 6/07

1) Date: February 10, 2015
2) Operator's Well Number
606110 (Gaston Heirs #6110)
3) API Well No.: 47 017 - 02113
State County Permit

STATE OF WEST VIRGINIA - BUREAU OF ENVIRONMENT
DIVISION OF ENVIRONMENTAL PROTECTION, OFFICE OF OIL & GAS
NOTICE AND APPLICATION TO PLUG AND ABANDON WELL

4) Surface Owner(s) to be served:	5) (a) Coal Operator:
(a) Name <u>Edward S. and Gina B. Bassett</u>	Name <u>None</u>
Address <u>895 Camp Run Road</u>	Address _____
<u>West Union, WV 26456</u>	_____
(b) Name <u>Marion G. Zornin</u>	(b) Coal Owner(s) with Declaration
Address <u>1157 Camp Run Rd.</u>	Name <u>See Attachment</u>
<u>West Union, WV 26456</u>	Address _____
(c) Name _____	Name _____
Address _____	Address _____
6) Inspector <u>Douglas Newlon</u>	(c) Coal Lessee with Declaration
Address <u>4060 Dutchman Road</u>	Name <u>None</u>
<u>Macfarlan, WV 26148</u>	Address _____
Telephone <u>(304) 932-8049</u>	_____

TO THE PERSONS NAMED ABOVE:


You should have received this Form and the following documents:

Received
Office of Oil & Gas
JUN 11 2015

- (1) The application to Plug and Abandon a Well on Form WW-4B, which sets out the parties involved in the work and describes the well its and the plugging work order; and
- (2) The plat (surveyor's map) showing the well location on Form WW-6.

The reason you received these documents is that you have rights regarding the application which are summarized in the instructions on the reverses side. However, you are not required to take any action at all.

Take notice that under Chapter 22-6 of the West Virginia Code, the undersigned well operator proposes to file or has filed this Notice and Application and accompanying documents for a permit to plug and abandon a well with the Chief of the Office of Oil and Gas, West Virginia Division of Environmental Protection, with respect to the well at the location described on the attached Application and depicted on the attached Form WW-6. Copies of this Notice, the Application, and the plat have been mailed by registered or certified mail or delivered by hand to the person(s) named above (or by publication in certain circumstances) on or before the day of mailing or delivery to the Chief.

Well Operator:

 OFFICIAL SEAL
 STATE OF WEST VIRGINIA
 NOTARY PUBLIC
 Nicholas L. Bumgardner
 Rt. 1, Box 4
 Liberty, WV 25124
 My Commission Expires July 27, 2018

EQT Production Company
 Victoria J. Roark
 Permitting Supervisor
 PO Box 280
 Bridgeport, WV 26330
 (304) 848-0076

Subscribed and sworn before me this 10 day of JUNE, 2015
 _____ Notary Public
 My Commission Expires: 7/27/2018

The Office of Oil & Gas processes your personal information, such as name, address and phone number, as part of our regulatory duties. Your personal information may be disclosed to other State agencies or third parties in the normal course of business or as needed to comply with statutory or regulatory requirements, including Freedom of Information Act requests. Our office will appropriately secure your personal information. If you have any questions about our use of your personal information, please contact DEP's Chief Privacy Officer at depprivacyofficer@wv.gov.

06/10/2015
US POSTAGE
\$07.67
 ZIP 26330
 041L10228892

Received
 Office of Oil & Gas
 JUN 11 2015

U.S. Postal Service™
CERTIFIED MAIL® RECEIPT
 Domestic Mail Only

For delivery information, visit our website at www.usps.com®.

OFFICIAL USE

Certified Mail Fee	\$	
Extra Services & Fees (check box, add fee as appropriate)		
<input type="checkbox"/> Return Receipt (hardcopy)	\$	
<input type="checkbox"/> Return Receipt (electronic)	\$	
<input type="checkbox"/> Certified Mail Restricted Delivery	\$	
<input type="checkbox"/> Adult Signature Required	\$	
<input type="checkbox"/> Adult Signature Restricted Delivery	\$	
Postage	\$	
Total Postage and	\$	
Sent To		
Street and Apt. No.		
City, State, ZIP+4		

Postmark Here

Marion G. Zornin
 1157 Camp Run Road
 West Union, WV 26456

#606110 Plugging Permit

PS Form 3800, April 2015 PSN 7530-02-000-9053 See Reverse for Instructions

West Union, WV 26456
 #606110 Plugging Permit

7015 0640 0007 2591 1844
 7015 0640 0007 2591 1844



PS Form 3811, April 2015 PSN 7530-02-000-9053

2. Article Number (Transfer from service label)
 7015 0640 0007 2591 1844

9590 9401 0049 5071 0328 35

#606110 Plugging Permit
 West Union, WV 26456
 1157 Camp Run Road
 Marion G. Zornin

1. Article Addressed to:
 Attach this card to the back of the mailpiece, or on the front if space permits.

so that we can return the card to you.

3. Service Type
 Priority Mail Express®
 Registered Mail™
 Registered Mail Restricted Delivery
 Certified Mail®
 Certified Mail Restricted Delivery
 Collect on Delivery
 Mail Restricted Delivery
 Mail Restricted Delivery

4. Signature Confirmation™
 Signature Confirmation™
 Return Receipt for Merchandise
 Return Receipt for Delivery
 Registered Mail Restricted Delivery
 Registered Mail™
 Priority Mail Express®

5. Delivery Address
 Yes
 No
 If YES, enter delivery address below:

6. Recipient Information
 B. Received by (Printed Name)
 C. Date of Delivery
 D. Addressee

Domestic Return Receipt

rk
 1702113
 26330

6/18/2015

170 2113 P

Topo Quad: Oxford 7.5'

Scale: 1" = 2000'

County: Doddridge

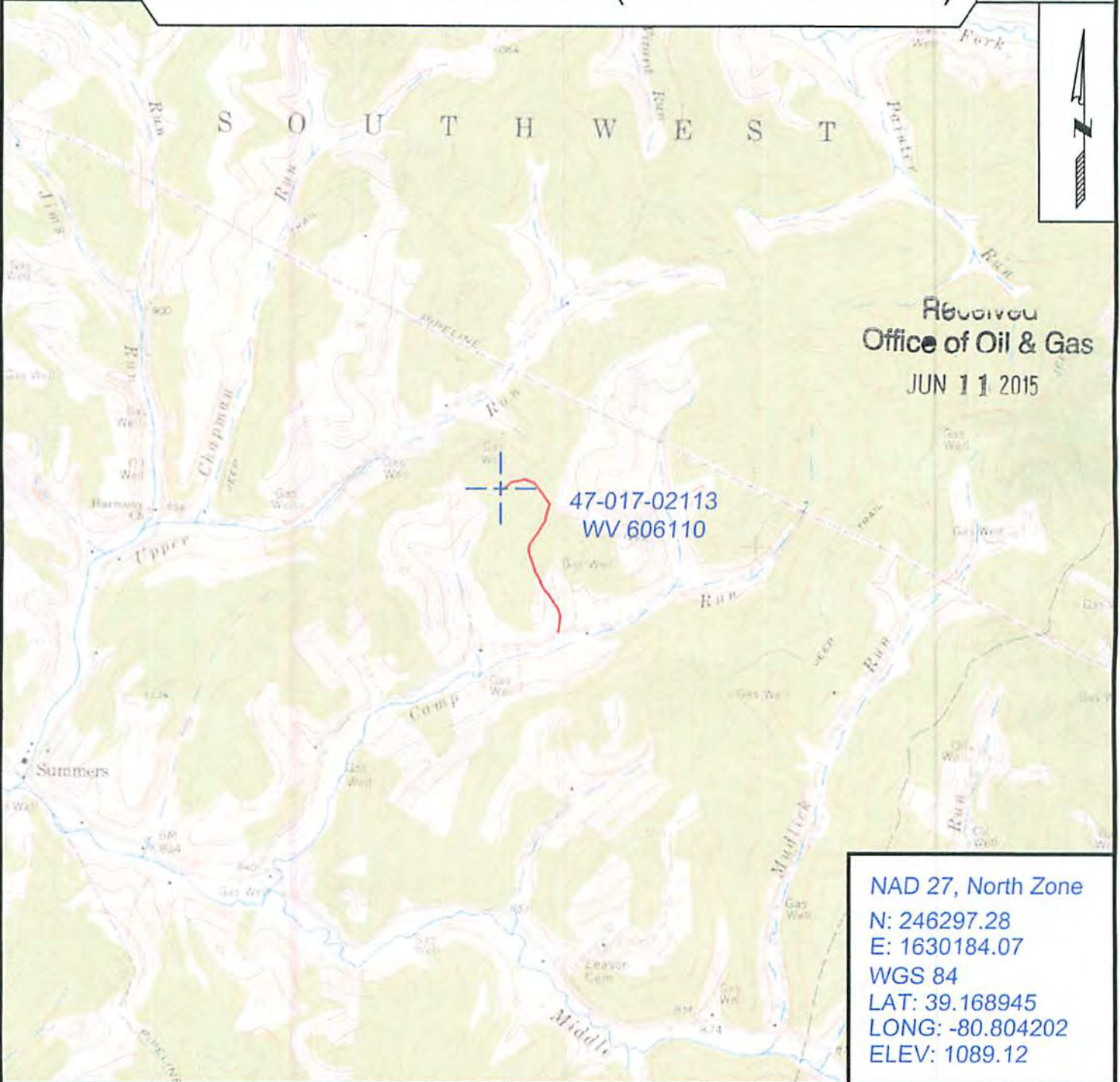
Date: May 22, 2015

District: South West

Project No: 67-30-00-08

47-017-02113 WV 606110 (Gaston Heirs #6110)

Topo



Received
Office of Oil & Gas
JUN 11 2015

47-017-02113
WV 606110

NAD 27, North Zone
N: 246297.28
E: 1630184.07
WGS 84
LAT: 39.168945
LONG: -80.804202
ELEV: 1089.12



SURVEYING AND MAPPING SERVICES PERFORMED BY:

ALLEGHENY SURVEYS, INC.

1-800-482-8606
237 Birch River Road
Birch River, WV 26610
PH: (304) 649-8606
FAX: (304) 649-8608

PREPARED FOR:

EQT Production Company

P.O. Box 280
Bridgeport, WV 26330

9/18/2015



POTENTIAL WATER SAMPLE DATA SHEET

CLIENT: EQT PRODUCTION COMPANY
 LEASE NAME AND WELL No. Gaston Heirs #6110 - WV 606110 - API No. 47-017-02113

POTENTIAL SAMPLE LOCATIONS

There appears to be no known water samples within the required 1000' of the existing well WV 606110.

Received
 Office of Oil & Gas
 JUN 11 2015

BIRCH RIVER OFFICE

237 Birch River Road
 Birch River, WV 26610
phone: 304-649-8606
fax: 304-649-8608

BRIDGEPORT OFFICE

172 Thompson Drive
 Bridgeport, WV 26330
phone: 304-848-5035
fax: 304-848-5037

CALDWELL OFFICE

212 Cumberland Street
 Caldwell, OH 43724
phone: 740-305-5007
fax: 740-305-5126

ALUM CREEK OFFICE

PO. Box 108 • 1413 Childress Rd
 Alum Creek, WV 25003
phone: 304-756-2949
fax: 304-756-2948

RANSON OFFICE

401 South Fairfax Blvd, Suite 3
 Ranson, WV 25438
phone: 304-724-5008
fax: 304-724-5010

Topo Quad: Oxford 7.5'

Scale: 1" = 2000'

County: Doddridge

Date: May 22, 2015

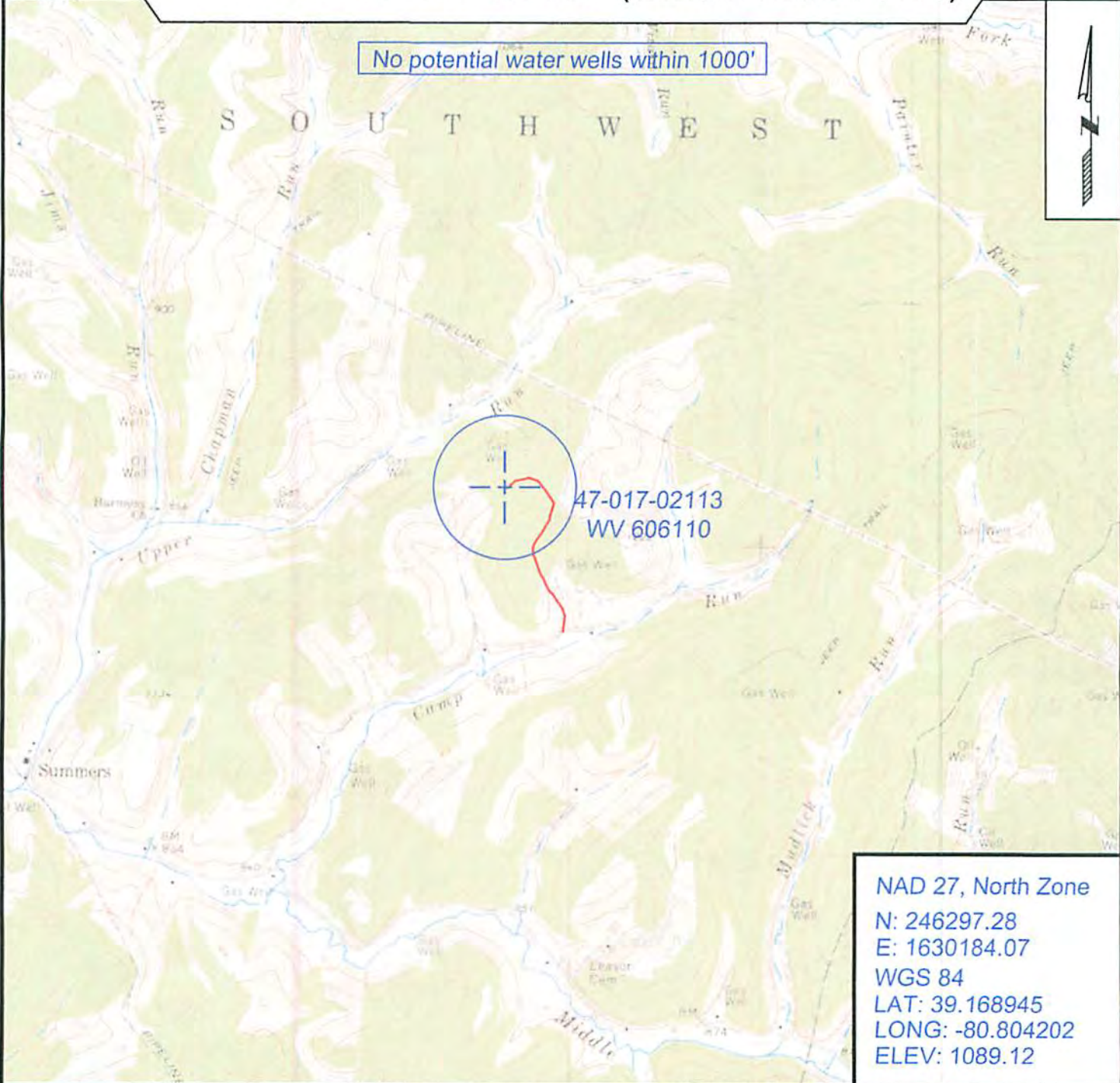
District: South West

Project No: 67-30-00-08

Water

47-017-02113 WV 606110 (Gaston Heirs #6110)

No potential water wells within 1000'



47-017-02113
WV 606110

NAD 27, North Zone
 N: 246297.28
 E: 1630184.07
 WGS 84
 LAT: 39.168945
 LONG: -80.804202
 ELEV: 1089.12



SURVEYING AND MAPPING SERVICES PERFORMED BY:
ALLEGHENY SURVEYS, INC.
 1-800-482-8606
 237 Birch River Road
 Birch River, WV 26610
 PH: (304) 649-8606
 FAX: (304) 649-8608

PREPARED FOR:
EQT Production Company
 P.O. Box 280
 Bridgeport, WV 26330

9/18/2015