



---

**west virginia** department of environmental protection

---

Office of Oil and Gas  
601 57th Street SE  
Charleston, WV 25304  
(304) 926-0450  
(304) 926-0452 fax

Earl Ray Tomblin, Governor  
Randy C. Huffman, Cabinet Secretary  
www.dep.wv.gov

October 16, 2014


**WELL WORK PLUGGING PERMIT**

**Plugging**

This permit, API Well Number: 47-1704579, issued to FLO-DAK, INC, is evidence of permission granted to perform the specified well work at the location described on the attached pages and located on the attached plat, subject to the provisions of Chapter 22 of the West Virginia Code of 1931, as amended, and all rules and regulations promulgated thereunder, and to all conditions and provisions outlined in the pages attached hereto. Notification shall be given by the operator to the Oil and Gas Inspector at least 24 hours prior to the construction of roads, locations, and/or pits for any permitted work. In addition, the well operator shall notify the same inspector 24 hours before any actual well work is commenced and prior to running and cementing casing. Spills or emergency discharges must be promptly reported by the operator to 1-800-642-3074 and to the Oil and Gas inspector.

Upon completion of the plugging well work, the above named operator will reclaim the site according to the provisions of WV Code 22-6-30. The above named operator will also file, as required in WV Code 22-6-23, an affidavit on form WR-38 by two experienced persons in the operator's employment and the Oil and Gas inspector that the work authorized under this permit was performed and a description given. Failure to abide by all statutory and regulatory provisions governing all duties and operations here under may result in suspensions or revocation of this permit and in addition may result in civil and/or criminal penalties being imposed upon the operator.

This permit will expire in two (2) years from date of issue. If there are any questions, please free to contact me at (304) 926-0499 ext. 1654.



James Martin  
Chief

Operator's Well No: FLODAK 3  
Farm Name: POWELL, DENNIS  
**API Well Number: 47-1704579**  
**Permit Type: Plugging**  
Date Issued: 10/16/2014

Promoting a healthy environment.

10/17/2014

# PERMIT CONDITIONS

West Virginia Code §22-6-11 allows the Office of Oil and Gas to place specific conditions upon this permit. Permit conditions have the same effect as law. Failure to adhere to the specified permit conditions may result in enforcement action.

## CONDITIONS

---

1. All pits must be lined with a minimum of 20 mil thickness synthetic liner.
2. In the event of an accident or explosion causing loss of life or serious personal injury in or about the well or while working on the well, the well operator or its contractor shall give notice, stating the particulars of the accident or explosion, to the oil and gas inspector and the Chief within twenty-four (24) hours.
3. Well work activities shall not constitute a hazard to the safety of persons.

1) Date: 9/22/2014  
2) Operator's Well Number  
Flodak 3  
3) API Well No.: 47 - 17 - 04579 P

**STATE OF WEST VIRGINIA**  
**DEPARTMENT OF ENVIRONMENTAL PROTECTION, OFFICE OF OIL AND GAS**  
**NOTICE OF APPLICATION TO PLUG AND ABANDON A WELL**

4) Surface Owner(s) to be served:	5) (a) Coal Operator
(a) Name <u>Powell, Dennis</u> ✓	Name <u>N/A</u>
Address <u>304 Stewart Street</u>	Address _____
<u>West Union, WV 26456</u>	_____
(b) Name _____	(b) Coal Owner(s) with Declaration
Address _____	Name _____
_____	Address _____
(c) Name _____	Name _____
Address _____	Address _____
_____	_____
6) Inspector <u>Douglas Newlon</u>	(c) Coal Lessee with Declaration
Address <u>4060 Dutchman Road</u>	Name _____
<u>McFarlan, WV 26148</u>	Address _____
Telephone <u>(304)932-8049</u>	_____

**TO THE PERSONS NAMED ABOVE:** You should have received this Form and the following documents:

- (1) The application to Plug and Abandon a Well on Form WW-4B, which sets out the parties involved in the work and describes the well its and the plugging work order; and
- (2) The plat (surveyor's map) showing the well location on Form WW-6.

The reason you received these documents is that you have rights regarding the application which are summarized in the instructions on the reverses side. However, you are not required to take any action at all.

Take notice that under Chapter 22-6 of the West Virginia Code, the undersigned well operator proposes to file or has filed this Notice and Application and accompanying documents for a permit to plug and abandon a well with the Chief of the Office of Oil and Gas, West Virginia Department of Environmental Protection, with respect to the well at the location described on the attached Application and depicted on the attached Form WW-6. Copies of this Notice, the Application, and the plat have been mailed by registered or certified mail or delivered by hand to the person(s) named above (or by publication in certain circumstances) on or before the day of mailing or delivery to the Chief.

Well Operator Flo-Dak, Inc  
 By: [Signature]  
 Its: Designated Agent  
 Address 304 Stewart St.  
West Union, WV 26456  
 Telephone \_\_\_\_\_

Subscribed and sworn before me this 1 day of October 2014  
Chantel A Davis Notary Public  
 My Commission Expires Nov. 8, 2020

**Oil and Gas Privacy Notice**

The Office of Oil and Gas processes your personal information, such as name, address and phone number, as a part of our regulatory duties. Your personal information may be disclosed to other State agencies or third parties in the normal course of business or as needed to comply with statutory or regulatory requirements, including Freedom of Information Act requests. Our office will appropriately secure your personal information. If you have any questions about our use of your personal information, please contact DEP's Chief Privacy Officer at [depprivacyoffier@wv.gov](mailto:depprivacyoffier@wv.gov).



10/17/2014



WW-4B

API No. 47-17-04579 P  
Farm Name Powell, Dennis  
Well No. Flowdak 3

**INSTRUCTIONS TO COAL OPERATORS  
OWNERS AND LESSEE**

The well operator named on the obverse side of WW-4 (B) is about to abandon the well described in the enclosed materials and will commence the work of plugging and abandoning said well on the date the inspector is notified. Which date shall not be less than five days after the day on which this notice and application so mailed is received, or in due course should be received by the Department of Environmental Protection Office of Oil & Gas.

This notice and application is given to you in order that your respective representatives may be present at the plugging and filling of said well. You are further notified that whether you are represented or not the operator will proceed to plug and fill said well in the manner required by Section 24, Article 6, Chapter 22 of the Code and given in detail on obverse side of this application.

NOTE: If you wish this well to be plugged according to 22-6-24(d) then as per Regulation 35CSR4-13.9 you must complete and return to this office on form OB-16 "Request by Coal Operator, Owner, or Lessee for plugging" prior to the issuance of this plugging permit.

**WAIVER**

The undersigned coal operator \_\_\_\_\_ / owner \_\_\_\_\_ / lessee \_\_\_\_\_ / of the coal under this well location has examined this proposed plugging work order. The undersigned has no objection to the work proposed to be done at this location, provided, the well operator has complied with all applicable requirements of the West Virginia Code and the governing regulations.

Date: \_\_\_\_\_

By: \_\_\_\_\_  
Its Designated agent \_\_\_\_\_

Received  
Office of Oil & Gas  
OCT 06 2014

10/17/2014

1) Date 9/22, 2014  
2) Operator's  
Well No. Flodak #3  
3) API Well No. 47-017-04579

STATE OF WEST VIRGINIA  
DEPARTMENT OF ENVIRONMENTAL PROTECTION  
OFFICE OF OIL AND GAS

APPLICATION FOR A PERMIT TO PLUG AND ABANDON

4) Well Type: Oil \_\_\_ / Gas X / Liquid injection \_\_\_ / Waste disposal \_\_\_ /  
(If "Gas, Production X or Underground storage \_\_\_) Deep \_\_\_ / Shallow X

5) Location: Elevation 928 Watershed Middle Island Creek  
District Grant County Doddridge Quadrangle Smithburg

6) Well Operator Flo-Dak, Inc. 7) Designated Agent Dennis Powell  
Address 304 Stewart St. Address 304 Stewart St.  
West Union, WV 26456 West Union, WV 26456

8) Oil and Gas Inspector to be notified 9) Plugging Contractor  
Name Douglas Newlon Name Hydrocarbon Well Services, Inc.  
Address 4060 Dutchman Road Address PO Box 995  
McFarlan, WV 26148 Buckhannon, WV 26201

10) Work Order: The work order for the manner of plugging this well is as follows:

See attachment for details and procedures.

Received  
Office of Oil & Gas

OCT 06 2014

Notification must be given to the district oil and gas inspector 24 hours before permitted work can commence.

Work order approved by inspector Doug Newlon GCS Date 10/16/14

10/17/2014

## PLUGGING PROGNOSIS

17-4579

Office

JUL 15 2014

WV Department of  
Environmental Protection

### Flodak #3

Doddridge County  
API #47-017-04579  
Smithburg Quad

#### CURRENT STATUS:

6 5/8" csg @ 630' (105 sks cement)  
4 1/2" csg @ 2453' (95 sks cement)

#### TD @ 2500'

Elevation @ 928'

5th Sand: 2370' to 2376'  
Injun: 1725' to 1738'  
Big Lime: 1624'

Doug Newlon by GCS  
10/16/14

- 1.) Notify state inspector, Douglas Newlon @ 304-932-8049, 24 hours prior to beginning work.
- 2.) MIRU, pull rods and tubing. Check TD of 4 1/2" @ 2500'. TIH and set 224' plug @ 2500' to 2276'.
- 3.) TOOH w/tbg, WOC and check plug. TIH w/tbg; gel hole @ 2276' to 1786'. Set 212' plug @ 1786' to 1574'.
- 4.) If 4 1/2" is 40' long, Rig Down and move off. Take ground to elevation. MIRU and Free point 4 1/2".
- 5.) TOOH w/tbg, WOC and check plug. Free point 4 1/2" csg and TOOH w/4 1/2". Perf all gas shows below
- 6.) free point and set 100' plug, 50' above and 50' below.
- 7.) TIH w/tbg, WOC and check plug. TIH and gel hole up to 970'. Set 100' plug @ 970' to 870'.
- 8.) TOOH w/tbg, WOC, check plug. TIH w/tbg. Gel hole @ 870' to 650'. Set 100' plug from 650' to 550',
- 9.) bottom of 6 5/8".
- 10.) TOOH w/tbg, WOC and check plug. TIH w/tbg; gel hole @ 550' to 300'. Set 300' plug from 330' to 0'.
- 11.) Top off as needed.
- 12.) Set Monument to WV-DEP Specifications. w/API #
- 13.) Reclamation will not be necessary per C300 for proposed grading (attached).

10/17/2014



2934 Old Weston Road, PO Box 995  
Buckhannon, WV 26201  
(304) 472-9600  
[hydrocarbon@hydrocarbonwell.com](mailto:hydrocarbon@hydrocarbonwell.com)  
[www.hydrocarbonwell.com](http://www.hydrocarbonwell.com)

17-4579

WV Department of  
Environmental Protection

ATTN: Gene Smith  
Department of Environmental Protection  
601 57<sup>th</sup> St. SE, Charleston, WV 25304

Doug Newlon by GCS  
10/16/14

Dear Mr. Smith:

Please find the enclosed updated plugging prognosis for the Floadak #3 well location in Doddridge County, API 017-04579. After speaking with inspector Doug Newlon, he recommended we make this edit and it be attached to the plugging permit that you have.

The change is to provide an option for us to rig down and move off location after setting our bottom plug. The reason for the option is that the location is too small for our larger rig that can handle 40' 4 1/2". Therefore, if we find that the well has 40' in it, our smaller rig will need to move off location and the hill taken to grade so we can fit a larger rig.

Markwest is in great need to get this well plugged and these options will result in the safest outcome depending on what is down hole. Thank you for the help.

Very truly yours,

A handwritten signature in black ink that reads "Brian M. Jarvis".

Brian M. Jarvis, Esq.

10/17/2014



WR-35  
Rev (5-01)

DATE: 07-12-01  
API #: 47-017-04579

State of West Virginia  
Department of Environmental Protection  
Office of Oil and Gas

Well Operator's Report of Well Work

Farm name: Dennis H. & Mellic Powell

Operator Well No.: Flo-Dak #3

LOCATION: Elevation: 920'

Quadrangle: Smithburg 7.5'

District: Grant

County: Doddridge

Latitude: 5,080' Feet South of

39 Deg. 17 Min.

30 Sec. 39.275496

Longitude 5,560' Feet West of

80 Deg. 40 Min.

00 Sec. - 80.6860900  
686090

Company:

Flow-Dak Inc.

	Casing & Tubing	Used in drilling	Left in well	Cement fill up Cu. Ft.
Address:				
302 Stuart St. West Union WV 26456				
Agent: Adolf Kronemer				
Inspector: Mike Underwood				
Date Permit Issued: 04/20/2001				
Date Well Work Commenced: 04/25/01	6 5/8	630	630	105 sks
Date Well Work Completed: 05/01/01				
Verbal Plugging:	4 1/2	2500	2453	95 sks
Date Permission granted on:				
Rotary X Cable Rig				
Total Depth (feet): 2500				
Fresh Water Depth (ft.): N/A				
Salt Water Depth (ft.): N/A				
Is coal being mined in area (N/Y)? N				
Coal Depths (ft.): N/A				

RECEIVED  
Office of Oil & Gas  
JAN 10 2010  
WV Department of  
Environmental Protection

OPEN FLOW DATA

Producing formation 5<sup>th</sup> Sand Pay zone depth (ft) 2368-2378 ft.  
Gas: Initial open flow show MCF/d Oil: Initial open flow \_\_\_\_\_ Bbl/d  
Final open flow 200 MCF/d Final open flow \_\_\_\_\_ Bbl/d  
Time of open flow between initial and final tests \_\_\_\_\_ Hours  
Static rock Pressure 350# psig (surface pressure) after 48 Hours

Second producing formation Injun Sand Pay zone depth (ft) 1720-1738 ft.  
Gas: Initial open flow \_\_\_\_\_ MCF/d Oil: Initial open flow \_\_\_\_\_ Bbl/d  
Final open flow \_\_\_\_\_ MCF/d Final open flow \_\_\_\_\_ Bbl/d  
Time of open flow between initial and final tests \_\_\_\_\_ Hours  
Static rock Pressure \_\_\_\_\_ psig (surface pressure) after \_\_\_\_\_ Hours

\* = commingled zones

NOTE: ON BACK OF THIS FORM PUT THE FOLLOWING: 1). DETAILS OF PERFORATED INTERVALS, FRACTURING OR STIMULATING, PHYSICAL CHANGE, ETC. 2). THE WELL LOG WHICH IS A SYSTEMATIC DETAILED GEOLOGICAL RECORD OF ALL FORMATIONS

Signed: \_\_\_\_\_  
By: \_\_\_\_\_  
Date: \_\_\_\_\_

Received  
Office of Oil & Gas  
OCT 06 2014

10/17/2014

Fio-Dak #3  
47-017-04579

Stage #1	perfs	sand	avg rate	isip
5 <sup>th</sup> Sand	2370-2376 10 holes	350 sks	28 bpm	1147#
Injun	1725-1738 12 holes	350 sks	28 bpm	1450#

Drillers Log

Sh	0	20
Sd/Sh	20	435
Sd	435	650
Sd/Sh	650	1050
Sd	1050	1270
Sd/Sh	1270	1624
B. Lime	1624	1690
B. Injun	1690	1800
Sd/Sh	1800	2368
5 <sup>th</sup> Sand	2368	2378
Sd/Sh	2378	2500
T.D.	2500	Gas @ T.D. = odor

Electric Log Tops

Big Lime 1624 ft.  
5<sup>th</sup> Sand 2368 ft.

Received  
Office of Oil & Gas  
OCT 06 2014

10/17/2014

STATE OF WEST VIRGINIA  
DEPARTMENT OF ENVIRONMENTAL PROTECTION  
OFFICE OF OIL AND GAS

CONSTRUCTION AND RECLAMATION PLAN AND SITE REGISTRATION APPLICATION FORM  
GENERAL PERMIT FOR OIL AND GAS PIT WASTE DISCHARGE

Operator Name Flo-Dak, Inc. OP Code \_\_\_\_\_

Watershed Middle Island Creek Quadrangle Smithburg

Elevation 928 County Doddridge District Grant

Description of anticipated Pit Waste: Plugging

Will a synthetic liner be used in the pit? No

Proposed Disposal Method For Treated Pit Wastes:

- \_\_\_\_\_ Land Application
- \_\_\_\_\_ Underground Injection ( UIC Permit Number \_\_\_\_\_ )
- \_\_\_\_\_ Reuse (at API Number \_\_\_\_\_ )
- Off Site Disposal (Supply form WW-9 for disposal location)
- \_\_\_\_\_ Other (Explain \_\_\_\_\_)

Proposed Work For Which Pit Will Be Used:

- \_\_\_\_\_ Drilling
- \_\_\_\_\_ Workover
- \_\_\_\_\_ Other (Explain \_\_\_\_\_)
- \_\_\_\_\_ Swabbing
- Plugging

*DCW  
10-2-2014*

I certify that I understand and agree to the terms and conditions of the GENERAL WATER POLLUTION PERMIT issued on August 1, 2005, by the Office of Oil and Gas of the West Virginia Department of Environmental Protection. I understand that the provisions of the permit are enforceable by law. Violations of any term or condition of the general permit and/or other applicable law or regulation can lead to enforcement action.

I certify under penalty of law that I have personally examined and am familiar with the information submitted on this application form and all attachments thereto and that, based on my inquiry of those individuals immediately responsible for obtaining the information, I believe that the information is true, accurate, and complete. I am aware that there are significant penalties for submitting false information, including the possibility of fine or imprisonment.

Company Official Signature *[Signature]*

Company Official (Typed Name) \_\_\_\_\_

Company Official Title Designated Agent *[Signature]*

Subscribed and sworn before me this 1 day of October, 20 14


*Chantel A. Davis*

My commission expires Nov. 8, 2020

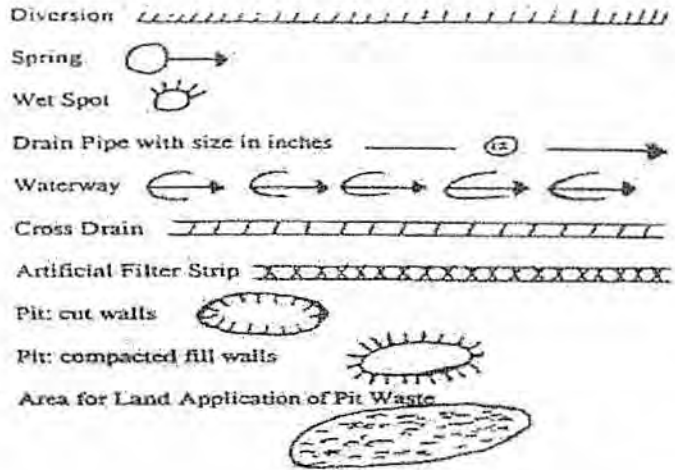
Received  
Office of Oil & Gas  
*OCT 08 2014*



10/17/2014



LEGEND



Proposed Revegetation Treatment: Acres Disturbed N/A Prevegetation pH N/A

Lime N/A Tons/acre or to correct to pH N/A

Fertilizer (10-20-20 or equivalent) N/A lbs/acre (500 lbs minimum)

Mulch N/A Tons/acre

Seed Mixtures

Seed Type	Area I		Seed Type	Area II	
		lbs/acre			lbs/acre
N/A			N/A		

Attach:  
Drawing(s) of road, location, pit and proposed area for land application.

Photocopied section of involved 7.5' topographic sheet.

Plan Approved by: Douglas Newland

Comments: Gas well is part of the Sherwood project and revegetation is addressed in the overall Sediment Control Plan narrative that was approved by West Virginia DEP.

Title: oil & gas inspector

Date: 10-7-2014

Field Reviewed? ( ) Yes ( / ) No

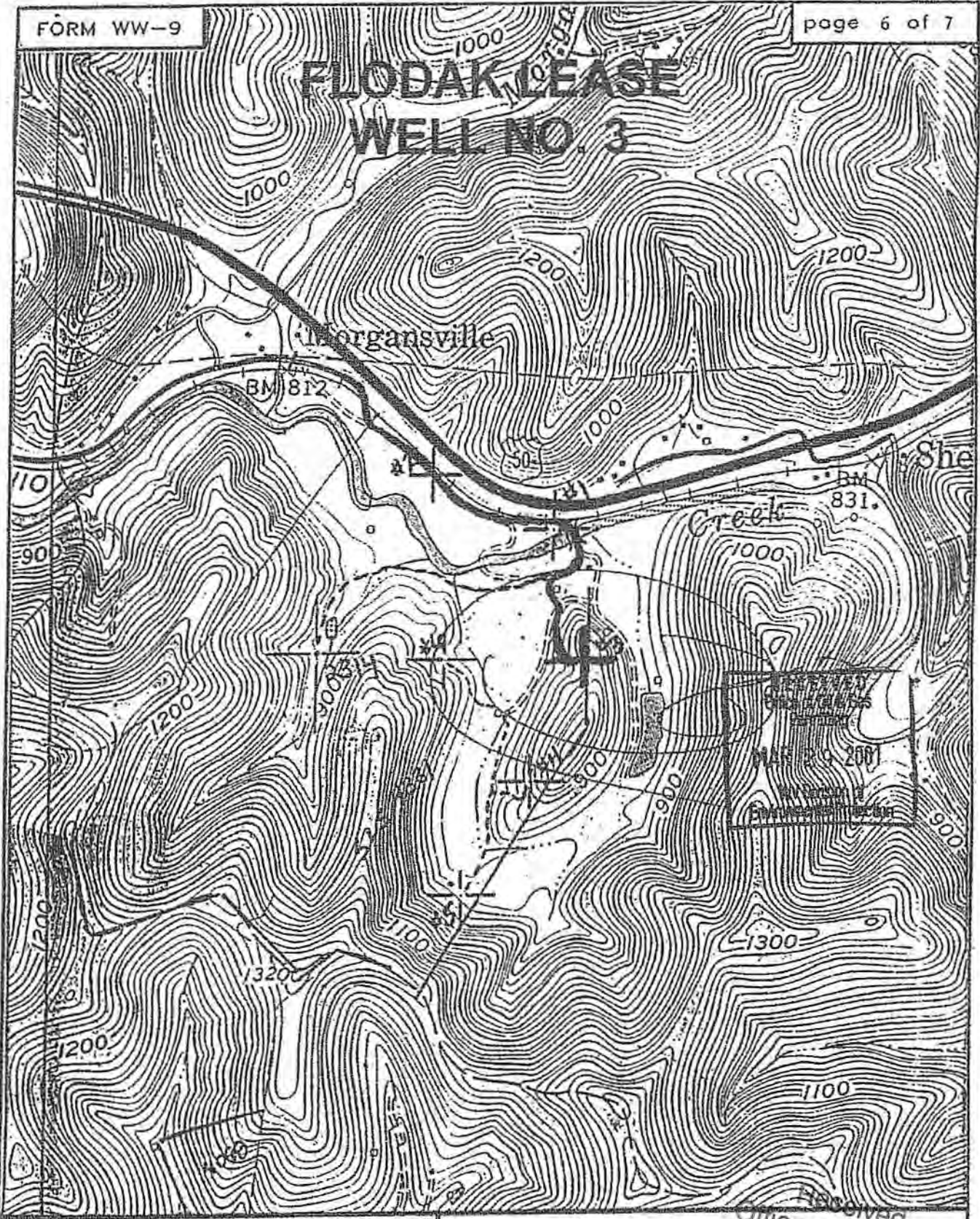
Received  
Office of Oil & Gas  
OCT 06 2014

17-04579

FORM WW-9

page 6 of 7

# FLODAK LEASE WELL NO. 3



SMITH LAND SURVEYING  
P.O. BOX 150 GLENVILLE, WV. 26351

TOPO SECTION OF

Smithburg 7.5'

FILE NO. 4331

DATE 1/02/01

SCALE 1"=1000'

Received  
Office of Oil & Gas  
OCT 06 2001

10/17/2014

WW-7  
8-30-06



West Virginia Department of Environmental Protection  
Office of Oil and Gas  
**WELL LOCATION FORM: GPS**

API: 17-04579 WELL NO.: Flodak #3

FARM NAME: Powell, Dennis

RESPONSIBLE PARTY NAME: Powell, Dennis

COUNTY: Doddridge DISTRICT: Grant 3

QUADRANGLE: Smithburg, WV 611

SURFACE OWNER: Powell, Dennis

ROYALTY OWNER: Powell, Dennis

UTM GPS NORTHING: 4347385.2

UTM GPS EASTING: 527084.5 GPS ELEVATION: 278.89

The Responsible Party named above has chosen to submit GPS coordinates in lieu of preparing a new well location plat for a plugging permit or assigned API number on the above well. The Office of Oil and Gas will not accept GPS coordinates that do not meet the following requirements:

1. Datum: NAD 1983, Zone: 17 North, Coordinate Units: meters, Altitude: height above mean sea level (MSL) – meters.
2. Accuracy to Datum – 3.05 meters
3. Data Collection Method:

Survey grade GPS  : Post Processed Differential

Real-Time Differential

Mapping Grade GPS  : Post Processed Differential

Real-Time Differential

4. Letter size copy of the topography map showing the well location.

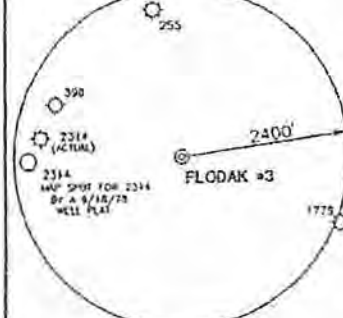
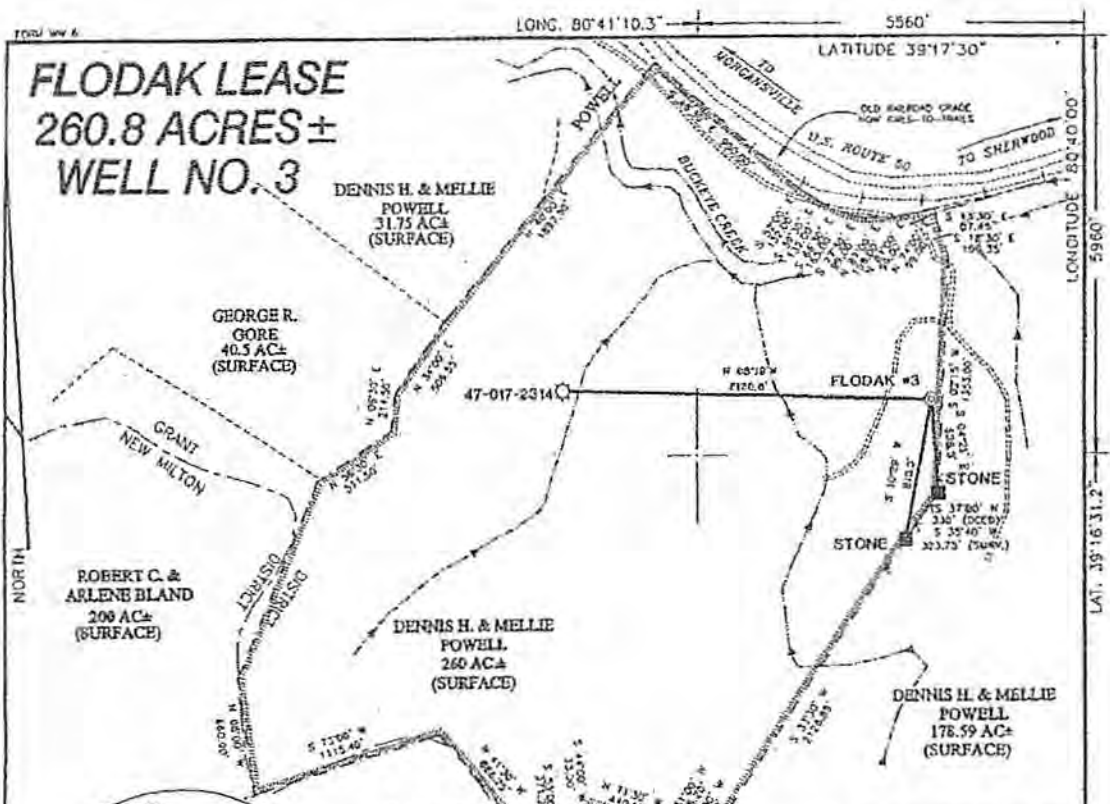
I the undersigned, hereby certify this data is correct to the best of my knowledge and belief and shows all the information required by law and the regulations issued and prescribed by the Office of Oil and Gas.

Dennis Powell  
Signature

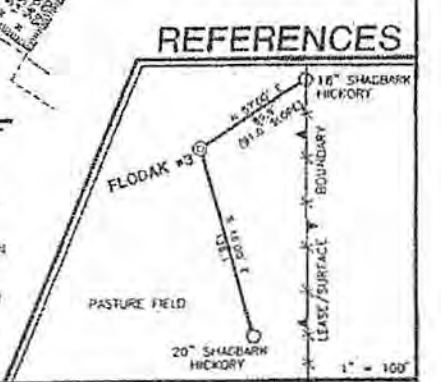
owner  
Title

Received  
Office of Oil & Gas  
10/17/2014  
Date

10/17/2014



- NOTES ON SURVEY**
1. TIES TO CORNERS ARE BASED ON STATE PLANE GRID NORTH WY NORTH ZONE NAD '27.
  2. TIES TO REFERENCES ARE BASED ON MAGNETIC NORTH 12/27/00.
  3. LEASE BOUNDARY SHOWN HEREON TAKEN FROM DEED BOOK 200 ON PAGE 532.
  4. SURFACE OWNER AND ADJOWER INFORMATION TAKEN FROM THE ASSESSOR AND COUNTY CLERK RECORDS OF DODDRIDGE COUNTY IN JANUARY, 2000.
  5. WELL LAT./LONG. ESTABLISHED BY DOPS (SUBMETER MAPPING GRADE).



I THE UNDERSIGNED, I HEREBY CERTIFY THAT THIS PLAT IS CORRECT TO THE BEST OF MY KNOWLEDGE AND BELIEF AND SHOWS ALL THE INFORMATION REQUIRED BY LAW AND THE REGULATIONS ISSUED AND PRESCRIBED BY THE DEPARTMENT OF ENERGY.

P.S. *Gregory A. Smith*  
677



(+) DENOTES LOCATION OF WELL ON UNITED STATES TOPOGRAPHIC MAPS.

DATE DECEMBER 28 2000

OPERATORS WELL NO. FLODAK #3

API WELL NO. 47 - 017 - 04579

STATE COUNTY PERMIT

MINIMUM DEGREE OF ACCURACY 1 / 200 FILE NO. 4331P3 (96-52)

PROVEN SOURCE OF ELEVATION BENCH MARK ELEVATION 812' SCALE 1" = 800'

STATE OF WEST VIRGINIA  
DIVISION OF ENVIRONMENTAL PROTECTION  
OFFICE OF OIL AND GAS

WELL TYPE: OIL  GAS  LIQUID INJECTION  WASTE DISPOSAL  IF "GAS" PRODUCTION  STORAGE  DEEP  SHALLOW

LOCATION: ELEVATION 920' WATERSHED TRIBUTARY OF BUCKEYE CREEK

DISTRICT GRANT COUNTY DODDRIDGE OJADRANGLE SMITHBURG 7.5'

SURFACE OWNER DENNIS H. & MELLIE POWELL ACREAGE 260.8

ROYALTY OWNER DENNIS H. & MELLIE POWELL LEASE ACREAGE 260.8

PROPOSED WORK: DRILL  CONVERT  DRILL DEEPER  REDRILL  FRACTURE OR STIMULATE  PLUG AND ABANDON  CLEAN OUT AND REPLUG  OTHER

FORMATION PERFORATE NEW FORMATION PLUG AND ABANDON  CLEAN OUT AND REPLUG  OTHER

PHYSICAL CHANGE IN WELL (SPECIFY) \_\_\_\_\_ TARGET FORMATION GORDON

ESTIMATED DEPTH 2700'

WELL OPERATOR FLO-DAK INC. DESIGNATED AGENT ADOLF KRONEMER

ADDRESS 302 STUART ST. WEST UNION, WV 26456 ADDRESS 302 STUART ST. WEST UNION, WV 26456

Received  
Office of Oil & Gas  
PERMIT  
14

10/17/2014



2934 Old Weston Road, PO Box 995  
Buckhannon, WV 26201  
(304) 472-9600

[hydrocarbon@hydrocarbonwell.com](mailto:hydrocarbon@hydrocarbonwell.com)  
[www.hydrocarbonwell.com](http://www.hydrocarbonwell.com)

October 4, 2014

Chief, Office of Oil and Gas  
ATTN: Plugging and Abandonment  
Department of Environmental Protection  
601 57<sup>th</sup> St. SE, Charleston, WV 25304

Dear Chief Martin:

Please find enclosed the corrected permit application for plugging Flodak #3; API 47-017-04579 in Doddridge County. This permit was originally rejected because the DEP office discovered that MarkWest did not own the well nor could operate the well.

Therefore, Dennis Powell, the well owner who sold the surface to MarkWest is still the owner of the well. He executed the enclosed documents to plug the well. This matter has gotten more urgent due to this delay caused by confusion. If there is anything DEP can do to get this permit completed as quickly as possible it would be greatly appreciated.

Thank you,

A handwritten signature in black ink that reads "Brian M. Jarvis".

Brian M. Jarvis  
President

Received  
Office of Oil & Gas  
OCT 06 2014

10/17/2014