

**Antero Resources
Well No. Ramza 1H**

5,391' to Top Hole
2,073' to Bottom Hole
TOP HOLE LATITUDE 39 - 25 - 00
BTM HOLE LATITUDE 39 - 22 - 30

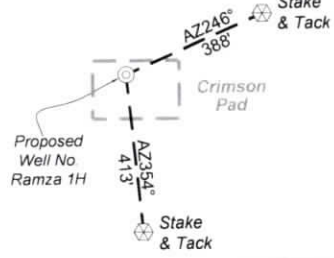
Antero Resources Corporation



Notes
West Virginia Coordinate System of 1927, North Zone based upon Differential GPS Measurements.
Well No. Ramza Unit 1H Top Hole coordinates are
N: 324,437.72' Latitude: 39°23'04.92"
E: 1,664,855.21' Longitude: 80°41'08.66"
Bottom Hole coordinates are
N: 312,384.28' Latitude: 39°21'06.21"
E: 1,668,017.12' Longitude: 80°40'26.39"
UTM Zone 17, NAD 1983
Top Hole Coordinates Bottom Hole Coordinates
N: 4,359,525.086m N: 4,355,869.040m
E: 527,079.621m E: 528,104.162m
Plat orientation and corner and well references are based upon the grid north meridian.
Well location references are based upon the magnetic meridian.

Well Location References

Not To Scale

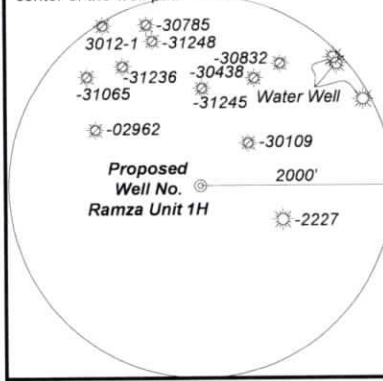


I, the undersigned, hereby certify that this plat is correct to the best of my knowledge and belief and shows all the information required by law and the rules issued and prescribed by the Department of Environmental Protection.

Bradley D. Miller
Bradley D. Miller, P.S. 2167



Note: 3 water wells were found within 2000' of proposed well. No occupied dwellings or buildings 2,500 square feet or larger used to house or shelter dairy cattle or poultry husbandry are located within 625' of the center of the well pad.



Legend

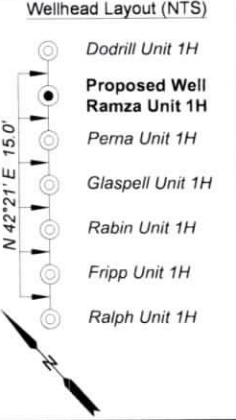
- Proposed gas well
- ⊗ Monument, as noted
- ⊙ Existing Well, as noted
- ⊙ Digitized Well, as noted
- - - Creek or Drain
- Road
- Surface boundary (approx.)
- Interior surface tracts (approx.)

Notes:
Well No. Ramza Unit 1H
UTM Zone 17, NAD 1927
Top Hole Coordinates
N: 14,302,159.64'
E: 1,729,212.82'
Point of Entry Coordinates
N: 14,301,922.11'
E: 1,728,549.86'
Bottom Hole Coordinates
N: 14,290,164.70'
E: 1,732,574.15'



RECEIVED
Office of Oil and Gas
JUN 27 2024
WV Department of Environmental Protection

Bearing	Dist.
L1 S 81°01' E	2,032.5'
L2 S 27°53' W	574.6'
L3 S 78°32' W	828.8'
L4 N 67°47' W	1,018.5'
L5 S 71°15' W	704.5'



FILE NO: 266-30-M-22
DRAWING NO: Ramza 1H Well Plat
SCALE: 1" = 2000'
MINIMUM DEGREE OF ACCURACY: Submeter
PROVEN SOURCE OF ELEVATION: WVDOT, Harrisville, WV

**STATE OF WEST VIRGINIA
DEPARTMENT OF ENVIRONMENTAL PROTECTION
OIL AND GAS DIVISION**

DATE: April 16 2024
OPERATOR'S WELL NO. Ramza 1H
API WELL NO
47 - 017 - D6985
STATE COUNTY PERMIT

WELL TYPE: OIL GAS LIQUID INJECTION WASTE DISPOSAL
(IF GAS) PRODUCTION: STORAGE DEEP SHALLOW
Proposed: 1,222' Existing: 1,249' WATERSHED: McElroy Creek QUADRANGLE: Center Point
DISTRICT: McClellan Shawn A. COUNTY: Doddridge
SURFACE OWNER: Glaspell ACREAGE: 100
ROYALTY OWNER: Minda Allen LEASE NO: ACREAGE: 100
PROPOSED WORK: DRILL CONVERT DRILL DEEPER FRACTURE OR STIMULATE PLUG OFF OLD FORMATION
 PERFORATE NEW FORMATION OTHER PHYSICAL CHANGE IN WELL (SPECIFY)
 PLUG AND ABANDON CLEAN OUT AND REPLUG TARGET FORMATION: Marcellus Shale ESTIMATED DEPTH: 7,700' TVD 21,500' MD

WELL OPERATOR: Antero Resources Corporation DESIGNATED AGENT: Kevin Ellis
ADDRESS: 1615 Wynkoop Street ADDRESS: 535 White Oaks Blvd.
Denver, CO 80202 Bridgeport, WV 26330

LONGITUDE 80 - 40 - 00

8,478' to Bottom Hole

11,643' to Top Hole

Antero Resources Corporation



Leases	
A	Minda Allen
B	Thomas H. Downs
C	Morris Mountaineer Oil & Gas, LLC
D	Robert O. Hopkins
E	Arthur G. Doak, et al
F	Arthur G. Doak, et ux
G	Shawn Gaspell
H	Jonnie Huy Rominger
I	A. H. Low, et ux
J	CNX Gas Company, LLC
K	Acropolis, Inc.
L	CNX Gas Company, LLC
M	Cliff Wilson & Opal Wilson
N	Brian A. Moreno & Diane P. Blanchette
O	Brenda V. Ney
P	Clyde M. Ford, III
Q	Romona L. Clauson
R	Mary A. Murphy Simons
S	Ollie M. Ford, et al
T	Kathleen E. Davis, et al
U	AMP IV, LP
V	Margaret J. & Martha A. McMillan
W	Roy Hoskinson & Faye Hoskinson

ID	TM-Par	Owner	Bk/Pg	Acres
1	17-3.3	Shawn A. Gaspell	283/601	100.00
2	17-3.2	Shawn A. Gaspell	283/601	135.00
3	17-13	Shawn A. Gaspell	468/444	65.00
4	17-16	Faith L. Fry	238/167	36.84
5	17-18.1	Faith L. & Michael Fry	342/340	19.50
6	17-18	Faith L. Fry	238/167	80.14
7	17-19	Shawn A. Gaspell	372/215	13.82
8	17-20	Shawn A. Gaspell	372/215	12.07
9	17-25	Shawn A. Gaspell	372/215	7.89
10	6-6	Duaine Doak, et al	WB31/416	50.00
11	17-21	Patrick M. MacMillan	379/615	30.69
12	22-1	Donald V. Sandstrom	266/650	34.63
13	22-2	Timothy C. Pitts	W100/240	45.13
14	6-11.1	Danny R. & Joyce A. Groover	301/149	44.94
15	6-11.2	Danny R. & Joyce A. Groover	301/149	0.64
16	6-11	Danny R. & Joyce A. Groover	301/149	47.30
17	22-3.1	George D. Payton & Donald V. Sandstrom	236/354	24.11
18	22-3	Timothy C. Pitts	W100/240	29.89
19	23-8	Steven R. Chipps & Nathaniel Hoskinson	432/200	40.99
20	22-6	Robert F. & Deborah C. Fetty	304/421	1.30
21	6-16	Brian A. Moreno & Diane P. Blanchette	389/382	104.80
22	22-5	Jerry W. Harman	282/436	27.00
23	6-17	Clyde M. Ford III	234/474	65.6
24	6-23	Werner F. Blei	272/340	52.50
25	7-1	Steven M. & Mary Ellen Perna	286/506	132.54
26	7-5	David A. Hoskinson	168/787	10.23
27	10-1	Josephine Donnahoe	WB31/4	23.14

RECEIVED
Office of Oil and Gas
JUN 27 2024
WV Department of
Environmental Protection

FILE NO: 266-30-M-22
DRAWING NO: Ramza 1H Well Plat
SCALE: 1" = 2000'
MINIMUM DEGREE OF ACCURACY:
Submeter
PROVEN SOURCE OF ELEVATION:
WVDOT, Harrisville, WV

STATE OF WEST VIRGINIA
DEPARTMENT OF ENVIRONMENTAL PROTECTION
OIL AND GAS DIVISION

DATE: April 16 2024
OPERATOR'S WELL NO. Ramza 1H
API WELL NO
47 - 017 - 06985
STATE COUNTY PERMIT

WELL TYPE: OIL GAS LIQUID INJECTION WASTE DISPOSAL
(IF GAS) PRODUCTION: STORAGE DEEP SHALLOW
LOCATION: ELEVATION: Proposed: 1,222' Existing: 1,249' WATERSHED: McElroy Creek QUADRANGLE: Center Point
DISTRICT: McClellan Shawn A. COUNTY: Doddridge
SURFACE OWNER: Gaspell ACREAGE: 100
ROYALTY OWNER: Minda Allen LEASE NO: ACREAGE: 100
PROPOSED WORK: DRILL CONVERT DRILL DEEPER FRACTURE OR STIMULATE PLUG OFF OLD FORMATION
 PERFORATE NEW FORMATION OTHER PHYSICAL CHANGE IN WELL (SPECIFY)
 PLUG AND ABANDON CLEAN OUT AND REPLUG TARGET FORMATION: Marcellus Shale ESTIMATED DEPTH: 7,700' TVD 21,500' MD

WELL OPERATOR: Antero Resources Corporation DESIGNATED AGENT: Kevin Ellis
ADDRESS: 1615 Wynkoop Street ADDRESS: 535 White Oaks Blvd.
Denver, CO 80202 Bridgeport, WV 26330