



west virginia department of environmental protection

Office of Oil and Gas
601 57th Street, S.E.
Charleston, WV 25304
(304) 926-0450
fax: (304) 926-0452

Harold D. Ward, Cabinet Secretary
www.dep.wv.gov

Monday, October 7, 2024
WELL WORK PLUGGING PERMIT
Not Available Plugging

UNKNOWN - DEP PAID PLUGGING CONTRACT
601 57TH STREET

CHARLESTON, WV 25304

Re: Permit approval for Desari 70079
47-021-05821-00-00

This well work permit is evidence of permission granted to perform the specified well work at the location described on the attached pages and located on the attached plat, subject to the provisions of Chapter 22 of the West Virginia Code of 1931, as amended, and all rules and regulations promulgated thereunder, and to any additional specific conditions and provisions outlined in the pages attached hereto. Notification shall be given by the operator to the Oil and Gas Inspector at least 24 hours prior to the construction of roads, locations, and/or pits for any permitted work. In addition, the well operator shall notify the same inspector 24 hours before any actual well work is commenced and prior to running and cementing casing. Spills or emergency discharges must be promptly reported by the operator to 1-800-642-3074 and to the Oil and Gas Inspector.

Upon completion of the plugging well work, the above named operator will reclaim the site according to the provisions of WV Code 22-6-30. Please be advised that form WR-38, Affidavit of Plugging and Filling Well, is to be submitted to this office within 90 days of completion of permitted well work, as should form WR-34 Discharge Monitoring Report within 30 days of discharge of pits, if applicable. Failure to abide by all statutory and regulatory provisions governing all duties and operations hereunder may result in suspension or revocation of this permit and, in addition, may result in civil and/or criminal penalties being imposed upon the operators.

Per 35 CSR 4-5.2.g this permit will expire in two (2) years from the issue date unless permitted well work is commenced. If there are any questions, please feel free to contact me at (304) 926- 0450.

James A. Martin
Chief

Operator's Well Number:
Farm Name: Rick & Desari Garrett
U.S. WELL NUMBER: 47-021-05821-00-00
Not Available Plugging
Date Issued: 10/7/2024

Promoting a healthy environment.

10/11/2024

PERMIT CONDITIONS

West Virginia Code §22-6-11 allows the Office of Oil and Gas to place specific conditions upon this permit. Permit conditions have the same effect as law. Failure to adhere to the specified permit conditions may result in enforcement action.

CONDITIONS

1. In the event of an accident or explosion causing loss of life or serious personal injury in or about the well or while working on the well, the well operator or its contractor shall give notice, stating the particulars of the accident or explosion, to the oil and gas inspector and the Chief within twenty-four (24) hours.
2. Well work activities shall not constitute a hazard to the safety of persons.
3. Notification shall be given by the operator to the Oil and Gas Inspector at least 24 hours prior to the construction of roads, locations and/or pits for any permitted work. In addition, the well operator shall notify the same inspector 24 hours before any actual well work is commenced and prior to running and cementing casing.

1) Date Sept 11, 2024
2) Operator's
Well No. Desari 70069
3) API Well No. 47-021 - 05821

STATE OF WEST VIRGINIA
DEPARTMENT OF ENVIRONMENTAL PROTECTION
OFFICE OF OIL AND GAS

APPLICATION FOR A PERMIT TO PLUG AND ABANDON

4) Well Type: Oil ___/ Gas X/ Liquid injection ___/ Waste disposal ___/
(If "Gas, Production ___ or Underground storage ___) Deep ___/ Shallow X

5) Location: Elevation 768' Watershed Leading Creek of The Little Kanawha River
District Troy County Gilmer Quadrangle Vadis

6) Well Operator DEP Paid Plugging Contract 7) Designated Agent Jason Harmon
Address 601 57th St. Address 601 57th St.
Charleston, WV 25304 Charleston, WV 25304

8) Oil and Gas Inspector to be notified 9) Plugging Contractor
Name Bryan Harris Name _____
Address P.O.Box 157 Address _____
Volga, WV 26238

10) Work Order: The work order for the manner of plugging this well is as follows:
see Plugging Project: 4702105821 Desari 70069, below

Notification must be given to the district oil and gas inspector 24 hours before permitted work can commence.

Work order approved by inspector Bryan Harris Date Sept 11, 2024

10/11/2024

SITE PREPARATION

4702105821 Desari 70069

Stone first 150' of access road from county road to back of barn.
Install mats on remaining access road across field if wet season.
Install silt fence between well site and creek.
Excavate to locate well. Raise casing to ground level.
Install cellar around well.
Install mats for all plugging equipment.

10/11/2024

STALNAKER
PLUGGING PROJECT
4702105821 Desari 70069

Well detail:

Well is not visible at surface. Excavation required.

Well was located with metal detector.

Dead vegetation in area.

Gas emanating from area around well.

Elevation 768'

Offset Records 021-00167 indicate:

water	- 150'
6" casing	- 450'
Oil show	- 450'
Elevation	- 887'
2" tubing	- 1560' set on packer
Gas show	- 1697'
TD	- 1725' Injun

Well sits in a hay field behind farmers barn, 300' from his residence.

Well less than 75' from Leading Creek.

Access road will go by his barn, thru field, approximately 300'. All flat area.

Stone applied to first 150' of access road, left for landowner.

The remaining access road to be matted during wet season. No mats needed during dry times.

Mats will be utilized at the well site for all plugging equipment.

Silt fence will be installed between plugging operation and creek.

No power line or gas lines near well site.

811 will be notified to mark subsurface utilities.

10/11/2024

STALNAKER
PLUGGING PROJECT
4702105821 Desari 70069

V. REMEDIATION AND/OR PLUGGING WORK PLAN

Notify Inspector Specialist, **Bryan Harris @ 304-553-6087.**
Notification is required 24 hrs prior to commencing plugging operations

1. Excavate to locate well bore.
2. Set cellar around well.
3. Extend casing if needed to rig up on.
4. Pull any tubing and packer.
5. Load hole with water and Log well to find TD and casing seat.
6. Run 1sk gel followed by 200' bottom hole cement plug across gas zone.
7. WOC, tag plug. add cement if needed.
8. Pull inside string of casing.
9. Run 1sk gel followed by 100' cement plug across casing seat.
10. WOC, tag plug. add cement if needed.
11. Run 1sk gel followed by 200' cement plug at 1000'. across elevation.
12. WOC, Tag plug, add cement if needed.
13. Pull any remaining casing.
14. Perf any casing that can't be pulled.
15. Run 1sk gel followed by minimum 100' cement plug across all perms and casing seat.
16. WOC, tag plug, add cement if needed.
17. Set 200' plug at 600'. WOC, tag plug, add cement if needed.
18. Set cement plug 200' to surface.
19. Set monument, reclaim.

10/11/2024

Offset records 021-00167

WEST VIRGINIA DEPARTMENT OF MINES
OIL AND GAS DIVISION

Vad's Quad

WELL RECORD

Permit No. Gil-167

Oil or Gas Well Gas
(Kind)


Company <u>Massey & Jarvis Drilling Co.</u>	Casing and Tubing	Used in Drilling	Left in Well	Packers
Address <u>Glenville W. Va</u>				
Farm <u>Ward Stalnaker Farm</u> Acres <u>20A</u>	Size			
Location (waters) <u>Landing Creek</u>	<u>16 1560 Ft Tubing</u>		<u>left 2"</u>	Kind of Packer <u>6.5/8</u>
Well No. <u>3</u>	<u>13 450 Ft</u>	<u>6"</u>	"	
District <u>Troy</u> County <u>Gilmer</u>	<u>10</u>			Size of
The surface of tract is owned in fee by <u>ROY Stalnaker</u>	<u>8 1/2</u>			Depth set
Line <u>W. Va</u> Address	<u>6 3/16</u>			Perf. top
Mineral rights are owned by <u>Stalnaker & Vista Ward</u>	<u>3</u>			Perf. bottom <u>20ft.</u>
Address <u>Linn W. Va</u>	<u>2</u>			Perf. top
Drilling commenced <u>September 20th 1936</u>	Liners Used			Perf. bottom
Drilling completed <u>Nov 28 1936</u>				
Date shot <u>No</u> Depth of shot				
Open Flow <u>8/10ths Water in</u> <u>2</u> Inch	CASING CEMENTED <u>no</u>	SIZE	No. FT.	Date
<u>/10ths Merg. in</u> Inch				
Volume <u>300</u> Cu. Ft.	COAL WAS ENCOUNTERED AT <u>NO 8</u> FEET INCHES			
Rock Pressure <u>300</u> lbs. <u>24</u> hrs.	FEET	INCHES	FEET	INCHES
Oil <u>Show only</u> bbls. 1st 24 hrs.	FEET	INCHES	FEET	INCHES
Fresh water <u>150</u> feet	FEET	INCHES	FEET	INCHES
Sgt. water <u>none</u> feet	FEET	INCHES	FEET	INCHES

Formation	Color	Hard or Soft	Top TYP.	Bottom TYP.	Oil Gas or Water	Depth Found	Remarks
			1280	1270			
			1270	1260			
			1260	1250			
			1250	1242			
			1240	1230			
			1230	1220			
			1220	1210			
			1210	1200			
			1200	1190			
			1190	1180			
			1180	1170			
			1170	1160			
			1160	1150			
			1150	1140			
			1140	1130			
			1130	1120			
			1120	1110			
			1110	1100			
			1100	1090			
			1090	1080			
			1080	1070			
			1070	1060			
			1060	1050			
			1050	1040			
			1040	1030			
			1030	1020			
			1020	1010			
			1010	1000			
			1000	990			
			990	980			
			980	970			
			970	960			
			960	950			
			950	940			
			940	930			
			930	920			
			920	910			
			910	900			
			900	890			
			890	880			
			880	870			
			870	860			
			860	850			
			850	840			
			840	830			
			830	820			
			820	810			
			810	800			
			800	790			
			790	780			
			780	770			
			770	760			
			760	750			
			750	740			
			740	730			
			730	720			
			720	710			
			710	700			
			700	690			
			690	680			
			680	670			
			670	660			
			660	650			
			650	640			
			640	630			
			630	620			
			620	610			
			610	600			
			600	590			
			590	580			
			580	570			
			570	560			
			560	550			
			550	540			
			540	530			
			530	520			
			520	510			
			510	500			
			500	490			
			490	480			
			480	470			
			470	460			
			460	450			
			450	440			
			440	430			
			430	420			
			420	410			
			410	400			
			400	390			
			390	380			
			380	370			
			370	360			
			360	350			
			350	340			
			340	330			
			330	320			
			320	310			
			310	300			
			300	290			
			290	280			
			280	270			
			270	260			
			260	250			
			250	240			
			240	230			
			230	220			
			220	210			
			210	200			
			200	190			
			190	180			
			180	170			
			170	160			
			160	150			
			150	140			
			140	130			
			130	120			
			120	110			
			110	100			
			100	90			
			90	80			
			80	70			
			70	60			
			60	50			
			50	40			
			40	30			
			30	20			
			20	10			
			10	0			



(Cont.)

Formation	Color	Hard or Soft	Top	Bottom	Oil Gas or Water	Depth Found	Remarks
Soil			1	17			
R-Rock			17	40			
Slate			60	60			
R-R.			66	80			
Slate			80	200			
R.R.			200	230			
Slate			230	400			
Lime			400	430			
Slate			430	450			
Sand			450	470	show of	Oil 450 Ft.	
Slate			470	500			
Sand			500	530			
Lime			530	560			
Slate			560	600			
Lime			600	640			
Sand			640	685			
Slate			685	745			
Sand			745	833			
Slate			833	840			
Sand			840	885			
Slate			885	910			
Sand			910	940			
Slate			940	1100			
Lime 1100			1100	1110			
Slate			1110	1120			
Sand			1120	1300			
Slate			1300	1340			
Sand			1340	1350			
Slate			1350	1360			
Sand			1360	1370			
Slate			1370	1380			
R.R.			1380	1430			
Lime			1430	1450			
Slate			1450	1480			
Lime			1480	1500			
slate			1500	1520			
Lime			1520	1545			
Sand			1545	1555			
Slate			1555	1560			
Lime			1560	1640			
Injun Sand			1640	1725	Total Depth		
Top of Gas			1697		Gauged 8/10ths through		



WELL RECORD

Date March 3, 1937

APPROVED Mary J. Davis, Owner

By J. D. Mary, President

(Title)

10/11/2024

WW-4A
Revised 6-07

1) Date: Sept 11, 2024
2) Operator's Well Number
Desari 70069

3) API Well No.: 47 - 021 - 05821

STATE OF WEST VIRGINIA
DEPARTMENT OF ENVIRONMENTAL PROTECTION, OFFICE OF OIL AND GAS
NOTICE OF APPLICATION TO PLUG AND ABANDON A WELL


4) Surface Owner(s) to be served:	5) (a) Coal Operator
(a) Name <u>Rick & Desari Garrett</u>	Name <u>NA</u>
Address <u>P.O. Box 369</u>	Address _____
<u>Glennville, WV. 26351</u>	_____
(b) Name _____	(b) Coal Owner(s) with Declaration
Address _____	Name <u>Na</u>
_____	Address _____
(c) Name _____	Name _____
Address _____	Address _____
_____	_____
6) Inspector <u>Bryan Harris</u>	(c) Coal Lessee with Declaration
Address <u>P.O.Box 157</u>	Name <u>Na</u>
<u>Volga, WV 26238</u>	Address _____
Telephone <u>304-553-6087</u>	_____

TO THE PERSONS NAMED ABOVE: You should have received this Form and the following documents:

- (1) The application to Plug and Abandon a Well on Form WW-4B, which sets out the parties involved in the work and describes the well its and the plugging work order; and
- (2) The plat (surveyor's map) showing the well location on Form WW-6.

The reason you received these documents is that you have rights regarding the application which are summarized in the instructions on the reverses side. However, you are not required to take any action at all.

Take notice that under Chapter 22-6 of the West Virginia Code, the undersigned well operator proposes to file or has filed this Notice and Application and accompanying documents for a permit to plug and abandon a well with the Chief of the Office of Oil and Gas, West Virginia Department of Environmental Protection, with respect to the well at the location described on the attached Application and depicted on the attached Form WW-6. Copies of this Notice, the Application, and the plat have been mailed by registered or certified mail or delivered by hand to the person(s) named above (or by publication in certain circumstances) on or before the day of mailing or delivery to the Chief.



Well Operator DEP Paid Plugging Contract
 By: Jason Harmon
 Its: 601 57th St.
 Address Charleston, WV 25304
 Telephone 304-926-0450

Subscribed and sworn before me this 11th day of September 2024
Renae Dawn Whitlock Notary Public
 My Commission Expires April 6, 2027

Oil and Gas Privacy Notice

The Office of Oil and Gas processes your personal information, such as name, address and phone number, as a part of our regulatory duties. Your personal information may be disclosed to other State agencies or third parties in the normal course of business or as needed to comply with statutory or regulatory requirements, including Freedom of Information Act requests. Our office will appropriately secure your personal information. If you have any questions about our use of your personal information, please contact DEP's Chief Privacy Officer at depprivacyoffier@wv.gov.

10/11/2024

SURFACE OWNER WAIVER

Operator's Well
Number

Desari 70069

INSTRUCTIONS TO SURFACE OWNERS NAMED ON PAGE WW4-A

The well operator named on page WW-4A is applying for a permit from the State to plug and abandon a well. (Note: If the surface tract is owned by more than three persons, then these materials were served on you because your name appeared on the Sheriff's tax ticket on the land or because you actually occupy the surface tract. In either case, you may be the only owner who will actually receive these materials.) See Chapter 22 of the West Virginia Code. Well work permits are valid for 24 months. If you do not own any interest in the surface tract, please forward these materials to the true owner immediately if you know who it is. Also, please notify the well operator and the Office of Oil and Gas.

NOTE: YOU ARE NOT REQUIRED TO FILE ANY COMMENT.

WHERE TO FILE COMMENTS AND OBTAIN ADDITIONAL INFORMATION:

Chief, Office of Oil and Gas
Department of Environmental Protection
601 57th St. SE
Charleston, WV 25304
(304) 926-0450

Time Limits and methods for filing comments. The law requires these materials to be served on or before the date the operator files his Application. You have **FIVE (5) DAYS** after the filing date to file your comments. Comments must be filed in person or received in the mail by the Chief's office by the time stated above. You may call the Chief's office to be sure of the date. Check with your postmaster to ensure adequate delivery time or to arrange special expedited handling. If you have been contacted by the well operator and you have signed a "voluntary statement of no objection" to the planned work described in these materials, then the permit may be issued at any time.

Comments must be in writing. Your comments must include your name, address and telephone number, the well operator's name and well number and the approximate location of the proposed well site including district and county from the application. You may add other documents, such as sketches, maps or photographs to support your comments.

The Chief has the power to deny or condition a well work permit based on comments on the following grounds:

- 1) The proposed well work will constitute a hazard to the safety of persons.
- 2) The soil erosion and sediment control plan is not adequate or effective;
- 3) Damage would occur to publicly owned lands or resources;
- 4) The proposed well work fails to protect fresh water sources or supplies;
- 5) The applicant has committed a substantial violation of a previous permit or a substantial violation of one or more of the rules promulgated under Chapter 22, and has failed to abate or seek review of the violation..."

If you want a copy of the permit as it is issued or a copy of the order denying the permit, you should request a copy from the Chief.

VOLUNTARY STATEMENT OF NO OBJECTION

I hereby state that I have read the instructions to surface owners and that I have received copies of a Notice and Application For A Permit To Plug And Abandon on Forms WW-4A and WW-4B, and a survey plat.

I further state that I have no objection to the planned work described in these materials, and I have no objection to a permit being issued on those materials.

FOR EXECUTION BY A NATURAL PERSON
ETC.

FOR EXECUTION BY A CORPORATION,

Signature

Date

Name

By

Its

DEP Paid Plugging Contract

Bryan Harris Inspector Specialist

Date

Signature Date
10/11/2024

WW-4B

API No. _____

Farm Name _____

Well No. _____

**INSTRUCTIONS TO COAL OPERATORS
OWNERS AND LESSEE**

The well operator named on the obverse side of WW-4 (B) is about to abandon the well described in the enclosed materials and will commence the work of plugging and abandoning said well on the date the inspector is notified. Which date shall not be less than five days after the day on which this notice and application so mailed is received, or in due course should be received by the Department of Environmental Protection Office of Oil & Gas.

This notice and application is given to you in order that your respective representatives may be present at the plugging and filling of said well. You are further notified that whether you are represented or not the operator will proceed to plug and fill said well in the manner required by Section 24, Article 6, Chapter 22 of the Code and given in detail on obverse side of this application.

NOTE: If you wish this well to be plugged according to 22-6-24(d) then as per Regulation 35CSR4-13.9 you must complete and return to this office on form OB-16 "Request by Coal Operator, Owner, or Lessee for plugging" prior to the issuance of this plugging permit.

WAIVER

The undersigned coal operator ____/ owner ____/ lessee ____/ of the coal under this well location has examined this proposed plugging work order. The undersigned has no objection to the work proposed to be done at this location, provided, the well operator has complied with all applicable requirements of the West Virginia Code and the governing regulations.

Date: _____

By: _____

Its _____

10/11/2024

WW-9
(5/16)

API Number 47 - 021 _05821
Operator's Well No. Desari 70069

STATE OF WEST VIRGINIA
DEPARTMENT OF ENVIRONMENTAL PROTECTION
OFFICE OF OIL AND GAS
FLUIDS/ CUTTINGS DISPOSAL & RECLAMATION PLAN

Operator Name DEP Paid Plugging Contract OP Code _____

Watershed (HUC 10) Leading Creek of The Little Kanawha River Quadrangle Vadis

Do you anticipate using more than 5,000 bbls of water to complete the proposed well work? Yes No

Will a pit be used? Yes No

If so, please describe anticipated pit waste: _____

Will a synthetic liner be used in the pit? Yes No If so, what ml.? _____

Proposed Disposal Method For Treated Pit Wastes:

- _____ Land Application (if selected provide a completed form WW-9-GPP)
- _____ Underground Injection (UIC Permit Number _____)
- _____ Reuse (at API Number _____)
- Off Site Disposal (Supply form WW-9 for disposal location)
- _____ Other (Explain _____)

Will closed loop system be used? If so, describe: Na

Drilling medium anticipated for this well (vertical and horizontal)? Air, freshwater, oil based, etc. Na

-If oil based, what type? Synthetic, petroleum, etc. Na

Additives to be used in drilling medium? Na

Drill cuttings disposal method? Leave in pit, landfill, removed offsite, etc. Na

-If left in pit and plan to solidify what medium will be used? (cement, lime, sawdust) Na

-Landfill or offsite name/permit number? Na

Permittee shall provide written notice to the Office of Oil and Gas of any load of drill cuttings or associated waste rejected at any West Virginia solid waste facility. The notice shall be provided within 24 hours of rejection and the permittee shall also disclose where it was properly disposed.


I certify that I understand and agree to the terms and conditions of the GENERAL WATER POLLUTION PERMIT issued on April 1, 2016, by the Office of Oil and Gas of the West Virginia Department of Environmental Protection. I understand that the provisions of the permit are enforceable by law. Violations of any term or condition of the general permit and/or other applicable law or regulation can lead to enforcement action.

I certify under penalty of law that I have personally examined and am familiar with the information submitted on this application form and all attachments thereto and that, based on my inquiry of those individuals immediately responsible for obtaining the information, I believe that the information is true, accurate, and complete. I am aware that there are significant penalties for submitting false information, including the possibility of fine or imprisonment.

Company Official Signature _____

Company Official (Typed Name) Jason Harmon

Company Official Title Deputy Chief



Subscribed and sworn before me this 20th day of September, 2024

Renae Dawn Whitlock Notary Public

My commission expires April 6, 2027

10/11/2024

Proposed Revegetation Treatment: Acres Disturbed less than 1 acre Prevegetation pH _____

Lime 2 tons Tons/acre or to correct to pH _____

Fertilizer type 20-20-20

Fertilizer amount 500 lbs lbs/acre

Mulch 2 tons Tons/acre

Seed Mixtures

Temporary

Permanent

Seed Type lbs/acre

Seed Type lbs/acre

Contractor Mix 50 lbs

Clover 5 lbs

Attach:

Maps(s) of road, location, pit and proposed area for land application (unless engineered plans including this info have been provided). If water from the pit will be land applied, provide water volume, include dimensions (L, W, D) of the pit, and dimensions (L, W), and area in acres, of the land application area.

Photocopied section of involved 7.5' topographic sheet.

Plan Approved by: Bryan Harris

Comments: _____

Inspector Specialist

Field Reviewed? () Yes () No Sept 11, 2024

Site Reclamation

4702105821 Desari 70069

Remove all mats.

Remove silt fence.

Smooth up well site and access road across field.

Lime, fertilize, seed and mulch all disturbed areas in field.

Smooth up stoned entrance.

10/11/2024

284° W



Latitude
39.006175°

Longitude
-80.722080°

LOCAL 9:47 AM

TUESDAY 08.27.2024
ALTITUDE 234 FEET

10/11/2024

WW-7
8-30-06



West Virginia Department of Environmental Protection
Office of Oil and Gas

WELL LOCATION FORM: GPS

API: 4702105821 WELL NO.: Desari 70069
FARM NAME: Desari
RESPONSIBLE PARTY NAME: DEP Paid Plugging Contract
COUNTY: Gilmer DISTRICT: Troy
QUADRANGLE: Vadis
SURFACE OWNER: Rick & Desari Garrett
ROYALTY OWNER: Rick & Desari Garrett
UTM GPS NORTHING: 5 24 061
UTM GPS EASTING: 43 17 498 GPS ELEVATION: 768'

The Responsible Party named above has chosen to submit GPS coordinates in lieu of preparing a new well location plat for a plugging permit or assigned API number on the above well. The Office of Oil and Gas will not accept GPS coordinates that do not meet the following requirements:

1. Datum: NAD 1983, Zone: 17 North, Coordinate Units: meters, Altitude: height above mean sea level (MSL) – meters.
2. Accuracy to Datum – 3.05 meters
3. Data Collection Method:

Survey grade GPS _____: Post Processed Differential _____

Real-Time Differential _____

Mapping Grade GPS : Post Processed Differential _____

Real-Time Differential _____

4. **Letter size copy of the topography map showing the well location.**

I the undersigned, hereby certify this data is correct to the best of my knowledge and belief and shows all the information required by law and the regulations issued and prescribed by the Office of Oil and Gas.

Bryan Harris

Sept 11, 2024

Signature

Title

Date

10/11/2024



Kennedy, James P <james.p.kennedy@wv.gov>

plugging permit issued 4702105821

1 message

Kennedy, James P <james.p.kennedy@wv.gov>


Mon, Oct 7, 2024 at 12:55 PM

To: Bryan O Harris <bryan.o.harris@wv.gov>, Henry J Harmon <henry.j.harmon@wv.gov>, Jeff A Propst <jeff.a.propst@wv.gov>, Melissa Jedamski <mjedamski@wvassessor.com>

To whom it may concern, a plugging permit has been issued for 4702105821.

James Kennedy

WVDEP OOG

 **4702105821.pdf**
1724K

10/11/2024