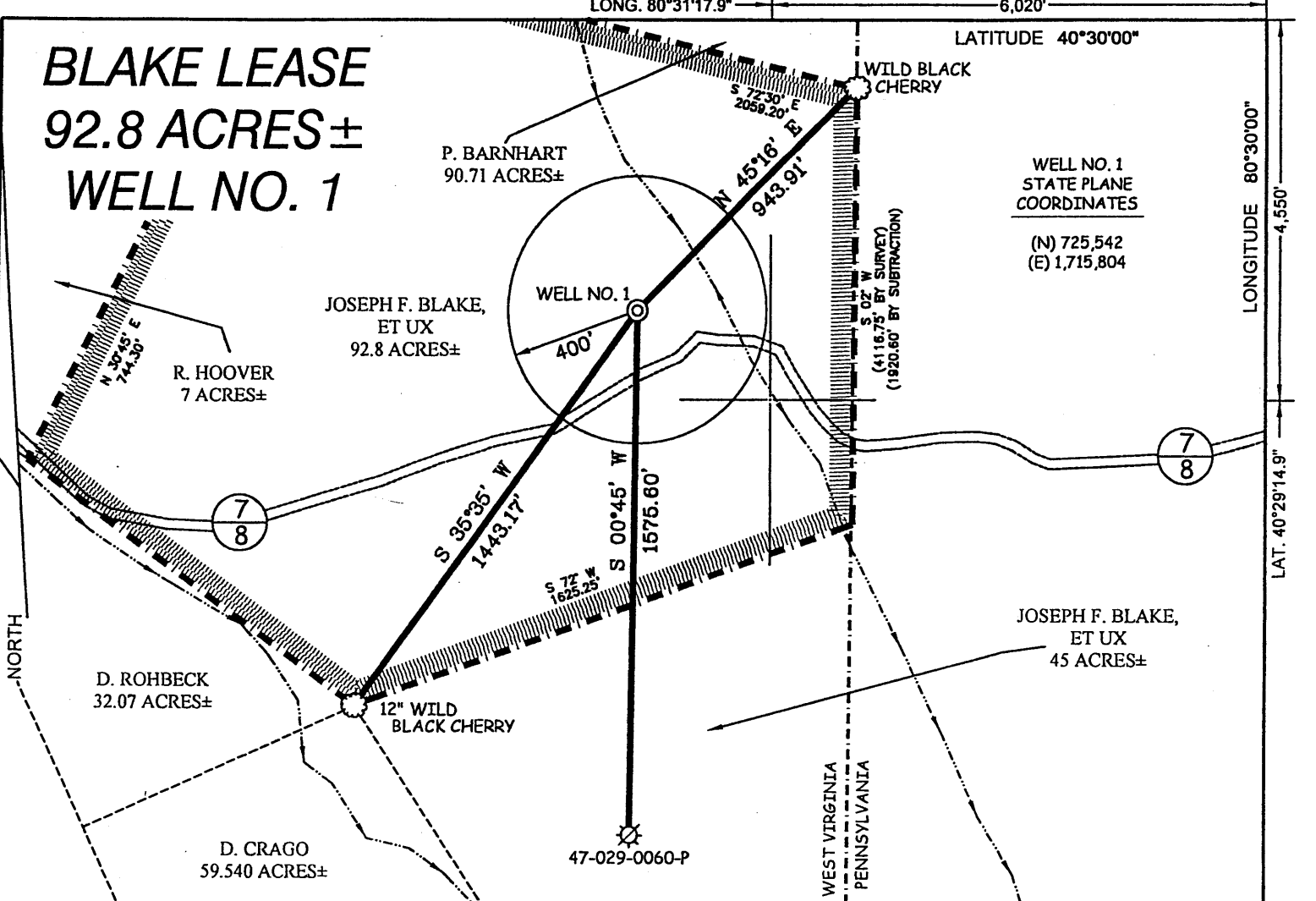


# BLAKE LEASE 92.8 ACRES± WELL NO. 1

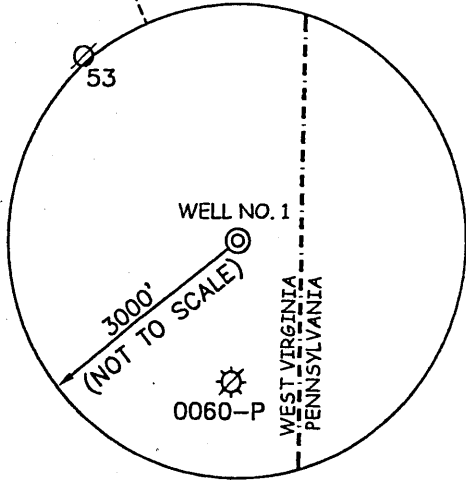
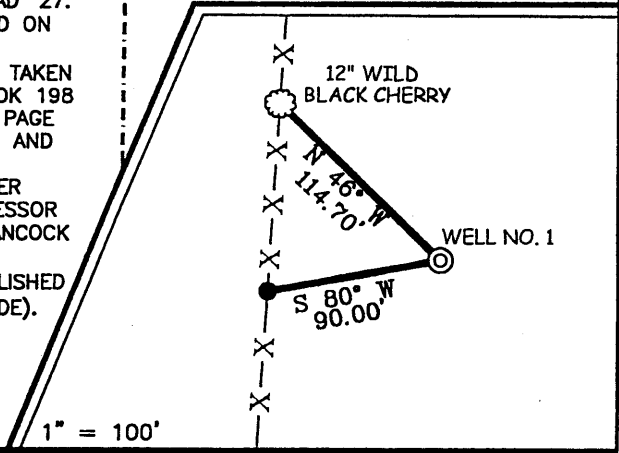


WELL NO. 1  
STATE PLANE  
COORDINATES  
(N) 725,542  
(E) 1,715,804

### NOTES ON SURVEY

1. TIES TO WELLS AND CORNERS ARE BASED ON GRID NORTH FOR THE WV STATE PLANE COORDINATE SYSTEM NORTH ZONE NAD '27.
2. TIES TO REFERENCES ARE BASED ON MAGNETIC NORTH 05/17/07.
3. LEASE BOUNDARY SHOWN HEREON TAKEN FROM DEEDS RECORDED IN DEED BOOK 198 AT PAGE 600, DEED BOOK 230 AT PAGE 320, DEED BOOK 172 AT PAGE 46, AND DEED BOOK 135 AT PAGE 61.
4. SURFACE OWNER AND ADJOINER INFORMATION TAKEN FROM THE ASSESSOR AND COUNTY CLERK RECORDS OF HANCOCK COUNTY IN JULY, 2006.
5. WELL LAT./LONG. (NAD'27) ESTABLISHED BY DGPS(SUBMETER MAPPING GRADE).


### REFERENCES



I THE UNDERSIGNED, HEREBY CERTIFY THAT THIS PLAT IS CORRECT TO THE BEST OF MY KNOWLEDGE AND BELIEF AND SHOWS ALL THE INFORMATION REQUIRED BY LAW AND THE REGULATIONS ISSUED AND PRESCRIBED BY THE DIVISION OF ENVIRONMENTAL PROTECTION.

P.S. 677

*Gregory A. Smith*



(+) DENOTES LOCATION OF WELL ON UNITED STATES TOPOGRAPHIC MAPS.  
DATE MAY 18, 20 07  
OPERATORS WELL NO. BLAKE #1  
API WELL NO. 47-029-00135  
STATE COUNTY PERMIT

MINIMUM DEGREE OF ACCURACY 1/200 FILE NO. 6431P1 (231-17)  
PROVEN SOURCE OF ELEVATION DGPS (SUBMETER MAPPING GRADE) SCALE 1" = 500'

STATE OF WEST VIRGINIA  
DIVISION OF ENVIRONMENTAL PROTECTION  
OFFICE OF OIL AND GAS



WELL TYPE: OIL  GAS  LIQUID INJECTION  WASTE DISPOSAL  IF "GAS" PRODUCTION  STORAGE  DEEP  SHALLOW

LOCATION: ELEVATION 1,143' WATERSHED NORTH FORK OF KINGS CREEK **JUL 06 2007**  
DISTRICT CLAY COUNTY HANCOCK QUADRANGLE WEIRTON 7.5'

SURFACE OWNER JOSEPH F. BLAKE, ET UX ACREAGE 92.8±  
ROYALTY OWNER JOSEPH F. BLAKE, ET UX LEASE ACREAGE 92.8±

PROPOSED WORK: LEASE NO. \_\_\_\_\_  
DRILL  CONVERT  DRILL DEEPER  REDRILL  FRACTURE OR STIMULATE  PLUG OFF OLD FORMATION   
PERFORATE NEW FORMATION  PLUG AND ABANDON  CLEAN OUT AND REPLUG  OTHER \_\_\_\_\_  
PHYSICAL CHANGE IN WELL (SPECIFY) \_\_\_\_\_ TARGET FORMATION ORISKANY  
ESTIMATED DEPTH 5,600'

WELL OPERATOR BUCKEYE OIL PRODUCING CO. DESIGNATED AGENT WILLIAM RICHARDS  
ADDRESS P.O. BOX 129 ADDRESS RT. 1 BOX 150A  
WOOSTER, OH 44691 BIG BEND, WV 26136

COUNTY NAME HAN  
PERMIT 0135