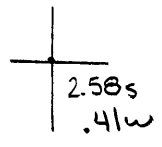


40°37'30"

Latitude

80°37'30"

Longitude



Topo Location

7.5' Loc. _____ 15' Loc. _____
 _____ (calc.) _____

Company Dumon-Max O+G
 Farm WC Mahan #1
 15' Quad _____
 (sec.)
 7.5' Quad Wellsville
 District Grant

WELL LOCATION PLAT

County 029 Permit 30102

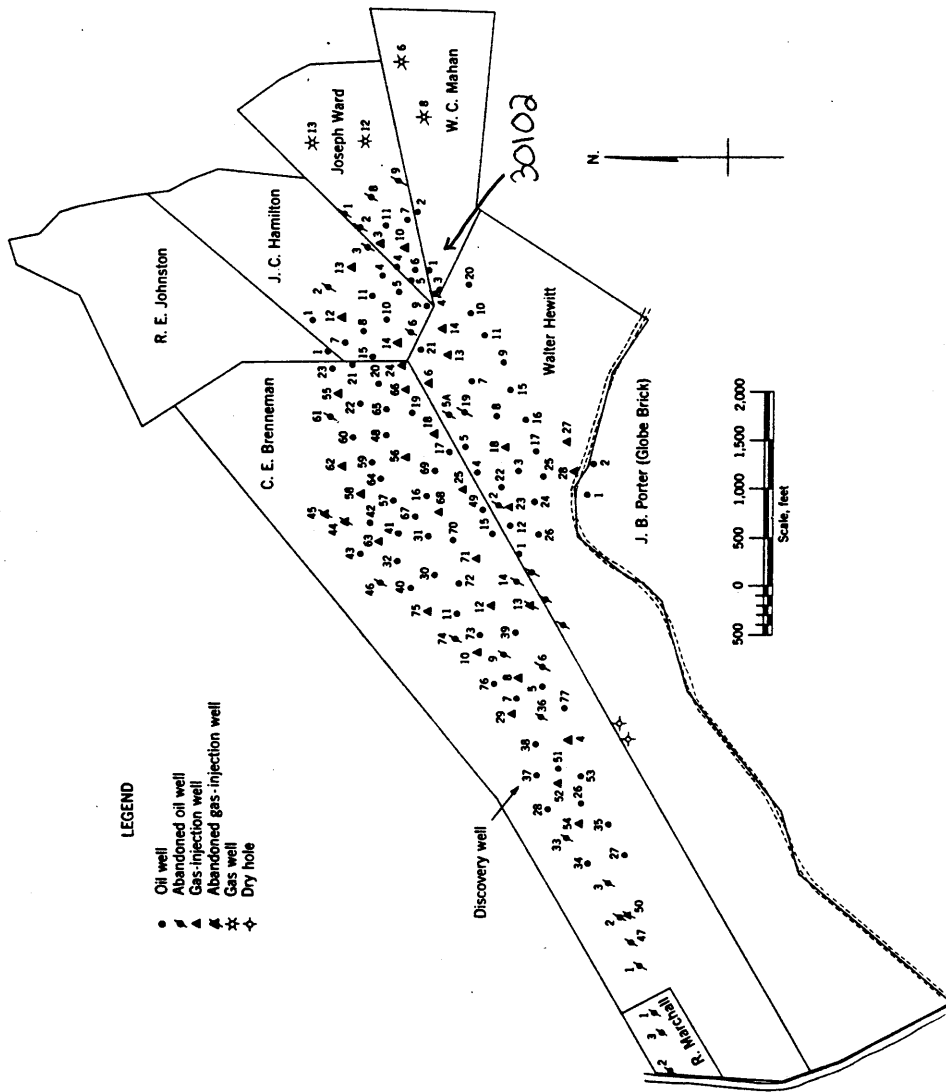


Figure 1. - Ownership map of Brenneman field, Hancock County, W. Va., showing location and status of wells on December 31, 1948.

W. C. MAHAN ESTATE NO. 1 WELL.

102A

See page 2A

Grant District, Hancock County, W. Va.
 By Dunn-Max Oil & Gas Co., Waynesburg, Pa.
 Abandoned under permit Han-.....-AT

On 49 acres,

Elevation, 1222' L.

Date of completion, etc., not given.

8 1/2" casing, 200'; 6 1/2", 706'.

Oil and gas well. Record to Dept. of Mines stamped Oct. 25, 1951.

Record to RCT from Mrs. Griffith Jan. 16, 1952. Old File No. 54.

	Top.	Bottom.
(water, 50')		
(water, 250')		
Big Injun Sand	600	630
Berea Sand (1st pay, 913-926 1/2')		
(2nd pay, 934 1/2-940 1/2')	905	...
Total depth		946 1/2
LATER DRILLED 200' DEEPER		1146 1/2
20,000 cu. ft. gas, first pay.		
5,000 cu. ft. gas in second pay.		



STATE OF WEST VIRGINIA
DEPARTMENT OF MINES
OIL AND GAS DIVISION

54

WELL RECORD

Permit No. HAN-102-A


Oil or Gas Well X
(KIND)

Company Dunsmuir Oil & Gas Company
Address Waynesburg, Pa.
Farm W. C. Mahan Estate Acres 49
Location (waters) _____
Well No. 1 Elev. 1222'
District Grant County Hancock
The surface of tract is owned in fee by _____
Address _____
Mineral rights are owned by _____
Address _____
Drilling commenced _____
Drilling completed _____
Date Shot _____ From _____ To _____
With _____
Open Flow _____ /10ths Water in _____ Inch
_____ /10ths Merc. in _____ Inch
Volume _____ Cu. Ft.
Rock Pressure _____ lbs. _____ hrs.
Oil _____ bbls., 1st 24 hrs.
Fresh water _____ feet _____ feet
Salt water _____ feet _____ feet

Casing and Tubing	Used in Drilling	Left in Well	Packers
Size			Kind of Packer
16			
13			
10			Size of
8 1/4	200'	200'	Depth set
6 1/4	706'	706'	
5 3/16			Perf. top
3			Perf. bottom
2			Perf. top
Liners Used			Perf. bottom

CASING CEMENTED _____ SIZE _____ No. Ft. _____ Date _____
COAL WAS ENCOUNTERED AT _____ FEET _____ INCHES
_____ FEET _____ INCHES _____ FEET _____ INCHES
_____ FEET _____ INCHES _____ FEET _____ INCHES

Formation	Color	Hard or Soft	Top	Bottom	Oil, Gas or Water	Depth Found	Remarks
Water			50'				
Water			250'				
Big Injun Sand			600	630			
Berea			905'				
1st Pay			913	926'			
2nd Pay			934'	940'			
Total Depth				946'			
Later drilled 200' deeper							
20,000' gas first pay							
5,000' gas in second pay							



JAN 16 1952
(Over)