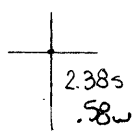


40°37'30"

Latitude

80°37'30"

Longitude



Topo Location

7.5' Loc. _____ 15' Loc. _____
 _____ (calc.) _____

Company Bradford Supply Corp.

Farm RE Johnston # 1

15' Quad _____
(sec.)

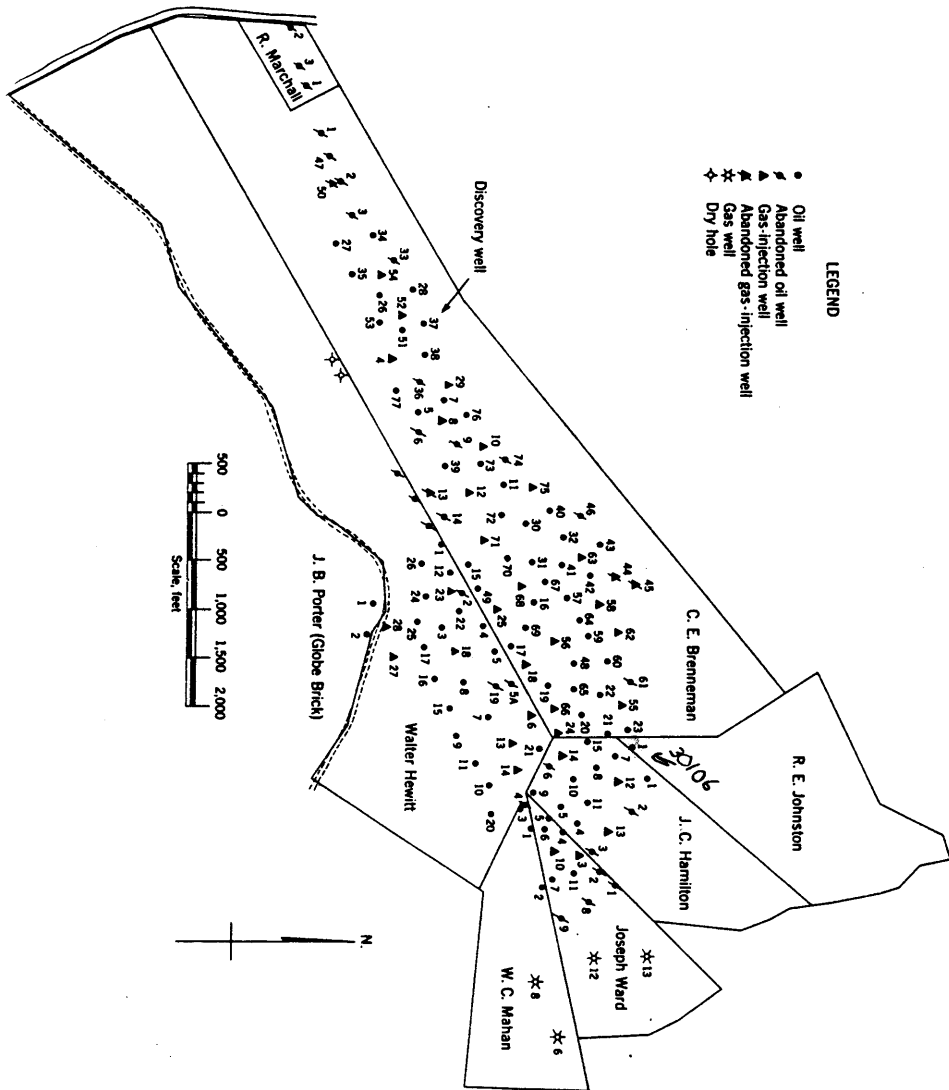
7.5' Quad ? Wellsville

District Grant

WELL LOCATION PLAT

County 029 Permit 30106

Figure 1. - Ownership map of Breneman field, Hancock County, W. Va., showing location and status of wells on December 31, 1948.





106A

R. W. JOHNSTON NO. 1 WELL.

Grant District, Hancock County, W. Va.

By Bradford Supply Co., Bradford, Pa.

Abandoned under permit Han-.....-A1

On 318 acres, on Dry Run. (Run).

Elevation, 1059' L.

Date of completion, etc., not given.

6 $\frac{1}{2}$ " casing, Est., 695'.

Oil well. Record to Dept. of Mines stamped Nov. 12, 1951.

Record to RGT from Mrs. Griffith Feb. 29, 1952. Old File No. 97.

106A

	Top.	Bottom.
Mud, lime, slate and shells	0	57
Sand	237	262
Lime	317	387
Sand	387	472
Sand	482	532
Sand	601	625
Slate	625	657
Sand	657	682
Berea Sand	986	1003
Total depth - unknown.		



STATE OF WEST VIRGINIA
DEPARTMENT OF MINES
OIL AND GAS DIVISION

97

WELL RECORD

Permit No. HAN-106-A

Oil or Gas Well _____
(KIND)


Company Bradford Supply Company
Address Bradford, Pa.
Farm R. E. Johnston Acres 318
Location (waters) Dry Fork
Well No. 1 Elev. 1059'
District Grant County Hancock
The surface of tract is owned in fee by _____
Address _____
Mineral rights are owned by _____
Address _____
Drilling commenced _____
Drilling completed _____
Date Shot _____ From _____ To _____
With _____
Open Flow _____ /10ths Water in _____ Inch
_____ /10ths Merc. in _____ Inch
Volume _____ Cu. Ft.
Rock Pressure _____ lbs. _____ hrs.
Oil _____ bbls., 1st 24 hrs.
Fresh water _____ feet _____ feet
Salt water _____ feet _____ feet

Casing and Tubing	Used in Drilling	Left in Well	Packers
Size			Kind of Packer
16			
13			Size of
10			
8 1/4			Depth set
6 1/4 <u>6 1/4</u> Set		<u>695'</u>	
5 3/16			Perf. top
3			Perf. bottom
2			Perf. top
Liners Used			Perf. bottom

CASING CEMENTED _____ SIZE _____ No. Ft. _____ Date _____

COAL WAS ENCOUNTERED AT _____ FEET _____ INCHES
_____ FEET _____ INCHES _____ FEET _____ INCHES
_____ FEET _____ INCHES _____ FEET _____ INCHES

Formation	Color	Hard or Soft	Top	Bottom	Oil, Gas or Water	Depth Found	Remarks
Mud, lime, slate & shale			0	57			
Sand			237	262			
Lime			317	337			
Sand			387	472			
Sand			482	532			
Sand			601	625			
Slate			625	657			
Sand			657	682			
Berea			986	1003			
Total Depth - unknown							
Record estimated from record of Well No. 56							



(Over)

FEB 29 1952