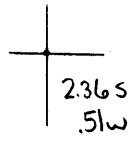


40°37'30"

Latitude

80°37'30"

Longitude



Topo Location

7.5' Loc. _____ 15' Loc. _____
 _____ (calc.) _____

Company Bradford Supply Co

Farm J C Hamilton #1

15' Quad _____
(sec.)

7.5' Quad Wellsville

District Grant

WELL LOCATION PLAT

County 029 **Permit** 30107

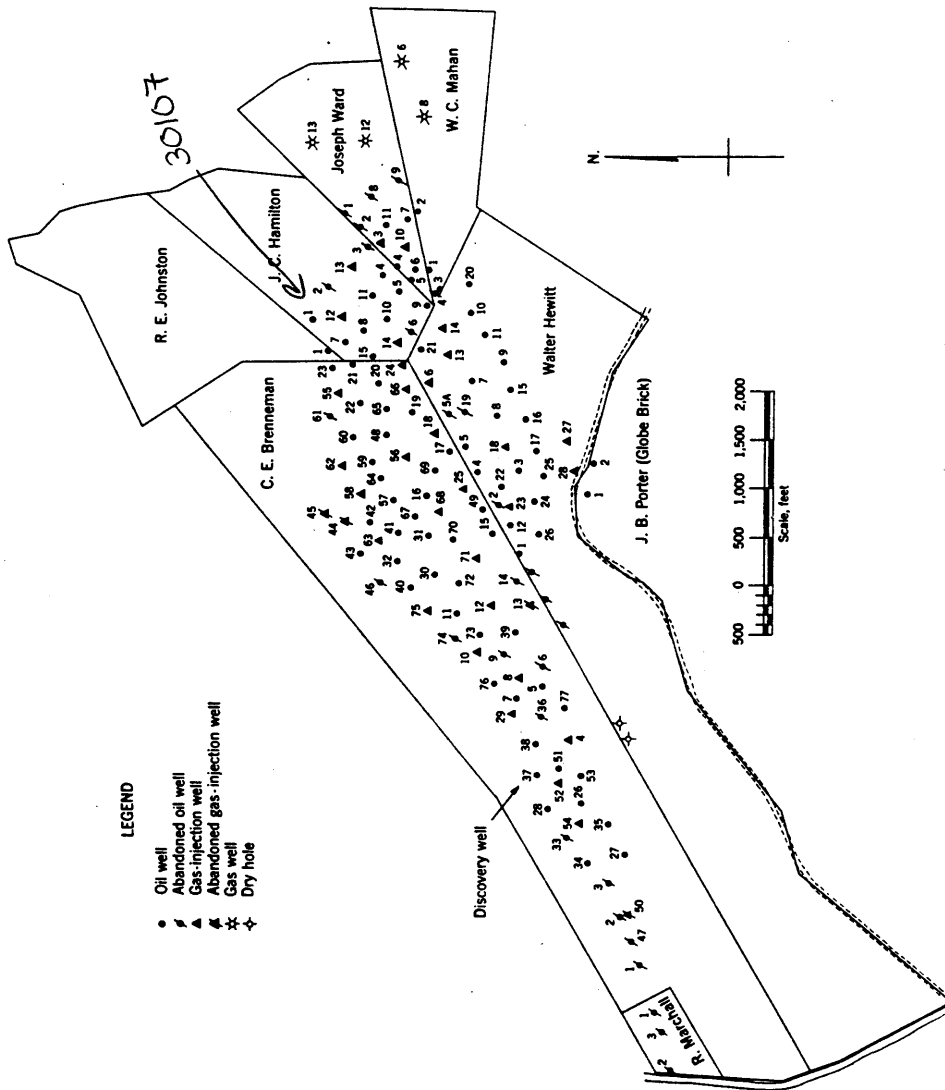


Figure 1. - Ownership map of Brenneman field, Hancock County, W. Va., showing location and status of wells on December 31, 1948.

J. C. HAMILTON ESTATE NO. 1 WELL.

107A
See plot 1A

Grant District, Hancock County, W. Va.
By Bradford Supply Co., Bradford, Pa.
Abandoned under permit Han-.....-Af
On 65 acres.

Elevation, 1098' L.

Date of completion, etc., not given.

6 $\frac{1}{4}$ " casing, est., 615'.

Oil well. Record to Dept. of Mines stamped Nov. 13, 1951.

Record to RCT from Mrs. Griffith Feb. 29, 1952. Old File No. 88.

	Top.	Bottom.
Cow Run Sand	55	- 75
Salt Sand	470	- 510
Big Injan Sand	550	- 580
Berea Sand	847	- 860
Total depth, estimated		875

The above well record estimated from record of well No. 12.



STATE OF WEST VIRGINIA
DEPARTMENT OF MINES
OIL AND GAS DIVISION

88

WELL RECORD

Permit No. HAN-107-A

Oil or Gas Well _____
(KIND)

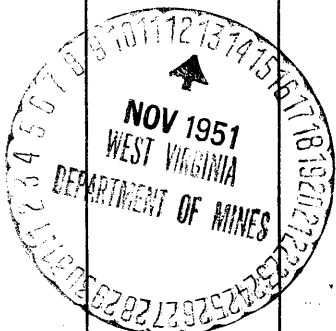
Company Bradford Supply Company
Address Bradford, Pa.
Farm J. C. Hamilton Est. Acres 65
Location (waters) _____
Well No. 1 Elev. 1098
District Grant County Hancock
The surface of tract is owned in fee by _____
Address _____
Mineral rights are owned by _____
Address _____
Drilling commenced ---
Drilling completed ---
Date Shot _____ From _____ To _____
With _____
Open Flow _____ /10ths Water in _____ Inch
_____ /10ths Merc. in _____ Inch
Volume _____ Cu. Ft.
Rock Pressure _____ lbs. _____ hrs.
Oil _____ bbls., 1st 24 hrs.
Fresh water _____ feet _____ feet
Salt water _____ feet _____ feet

Casing and Tubing	Used in Drilling	Left in Well	Packers
Size			
16			Kind of Packer _____
13			Size of _____
10			Depth set _____
8 1/4			Perf. top _____
6 3/8 <u>6-1/4" Est.</u>		<u>615'</u>	Perf. bottom _____
5 3/16			Perf. top _____
3			Perf. bottom _____
2			
Liners Used			

CASING CEMENTED _____ SIZE _____ No. Ft. _____ Date _____

COAL WAS ENCOUNTERED AT _____ FEET _____ INCHES
_____ FEET _____ INCHES _____ FEET _____ INCHES
_____ FEET _____ INCHES _____ FEET _____ INCHES

Formation	Color	Hard or Soft	Top	Bottom	Oil, Gas or Water	Depth Found	Remarks
Cow Run Sand			55	75			
Salt Sand			470	510			
Injun Sand			550	530			
Berea			847	860			
Total Dept, estimated				875			
The above well record estimated from record of Well No. 12							



(Over)

FEB 29 1952