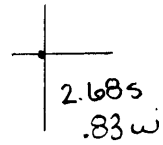


40°37'30"

Latitude

80°37'30"

Longitude



Top Location

7.5' Loc. \_\_\_\_\_ 15' Loc. \_\_\_\_\_  
 \_\_\_\_\_ (calc.) \_\_\_\_\_

Company Bradford Supply Co

Farm C E Bremnerman # 25

15' Quad \_\_\_\_\_  
(sec.)

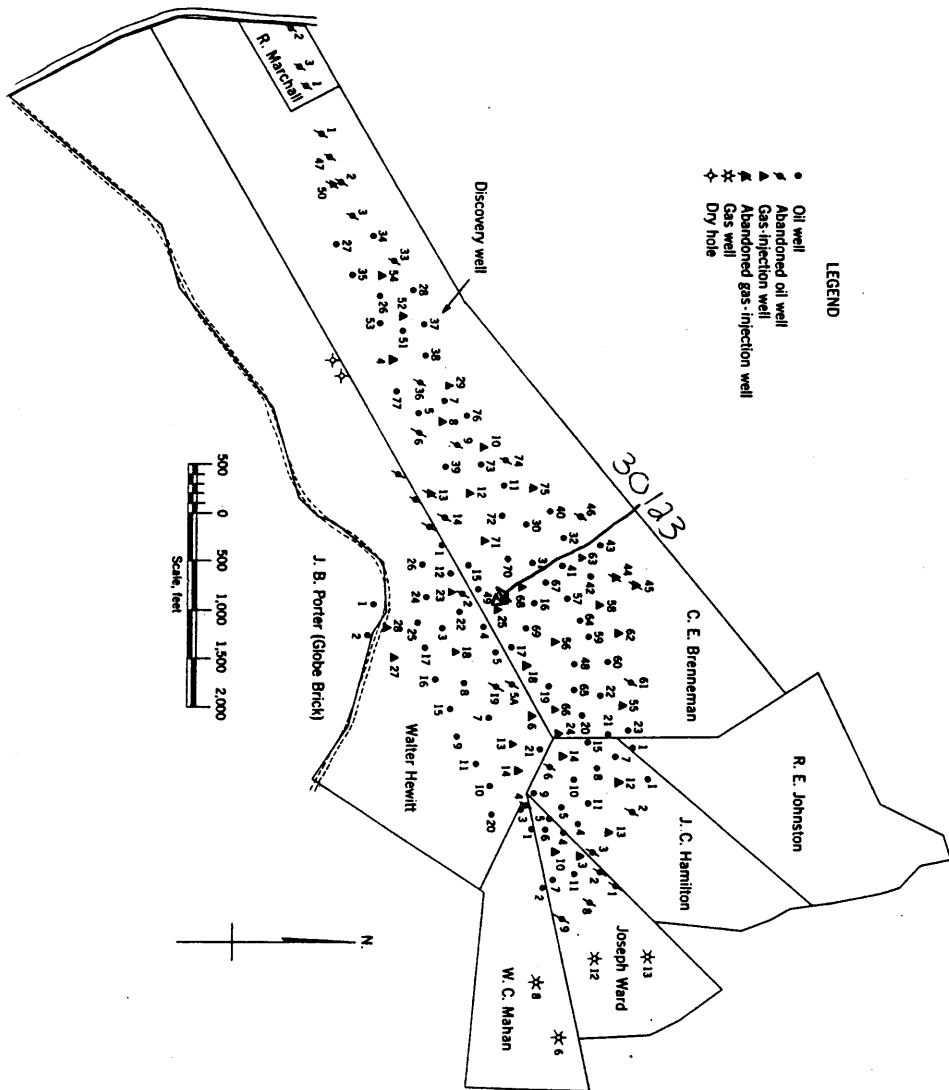
7.5' Quad Wassilla

District Grant

**WELL LOCATION PLAT**

County 029 Permit 30123

Figure 1. - Ownership map of Breneman field, Hancock County, W. Va., showing location and status of wells on December 31, 1948.



C. E. BRENNEMAN ESTATE NO. 25 WELL.

Grant District, Hancock County, W. Va.

By Bradford Supply Co., Bradford, Pa.

Abandoned under permit Han-.....-A?

On 318 acres, on Dry Run.

Elevation, 977' L.

Date of completion, etc., not given.

6 $\frac{1}{4}$ " casing, 600' (estimated).

Oil well. Record to Dept. of Mines stamped Nov. 12, 1951.

Record to RCT from Mrs. Griffith May 21, 1952. O.F.No.109.

123A

	Top.	Bottom.
Hurry-up Sand	135	210
Sand	255	310
Big Injun Sand	525	555
Berea Sand	787	825
Total depth		unknown

Log estimated from record of well No. 49.



STATE OF WEST VIRGINIA  
DEPARTMENT OF MINES  
OIL AND GAS DIVISION

109

WELL RECORD

Permit No. HAN-123-A


Oil or Gas Well \_\_\_\_\_  
(KIND)

Company Bradford Supply Company  
Address Bradford, Pa.  
Farm C. B. Bre-neman Est. Acres 318  
Location (waters) Dry Run  
Well No. 25 Elev. 977'  
District Grant County Hancock  
The surface of tract is owned in fee by \_\_\_\_\_  
Address \_\_\_\_\_  
Mineral rights are owned by \_\_\_\_\_  
Address \_\_\_\_\_  
Drilling commenced \_\_\_\_\_  
Drilling completed \_\_\_\_\_  
Date Shot \_\_\_\_\_ From \_\_\_\_\_ To \_\_\_\_\_  
With \_\_\_\_\_  
Open Flow \_\_\_\_\_ /10ths Water in \_\_\_\_\_ Inch  
\_\_\_\_\_ /10ths Merc. in \_\_\_\_\_ Inch  
Volume \_\_\_\_\_ Cu. Ft.  
Rock Pressure \_\_\_\_\_ lbs. \_\_\_\_\_ hrs.  
Oil \_\_\_\_\_ bbls., 1st 24 hrs.  
Fresh water \_\_\_\_\_ feet \_\_\_\_\_ feet  
Salt water \_\_\_\_\_ feet \_\_\_\_\_ feet

Casing and Tubing	Used in Drilling	Left in Well	Packers
Size			Kind of Packer
16			
13			
10			Size of
8 1/4			
6 5/8 <u>Est.</u>	<u>600'</u>	<u>600'</u>	Depth set
5 3/16			
3			Perf. top
2			Perf. bottom
Liners Used			Perf. top
			Perf. bottom

CASING CEMENTED \_\_\_\_\_ SIZE \_\_\_\_\_ No. Ft. \_\_\_\_\_ Date \_\_\_\_\_  
COAL WAS ENCOUNTERED AT \_\_\_\_\_ FEET \_\_\_\_\_ INCHES  
\_\_\_\_\_ FEET \_\_\_\_\_ INCHES \_\_\_\_\_ FEET \_\_\_\_\_ INCHES  
\_\_\_\_\_ FEET \_\_\_\_\_ INCHES \_\_\_\_\_ FEET \_\_\_\_\_ INCHES

Formation	Color	Hard or Soft	Top	Bottom	Oil, Gas or Water	Depth Found	Remarks
Hurry Up Sand			135	210	C		
Sand			255	310			
Injun Sand			525	555			
Berea			787	825			
Total Depth - unknown							
Log estimated from record of well No. 49							



(Over)  
MAY 21 1952