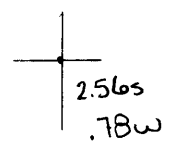


40°37'30"

Latitude

80°37'30"

Longitude



Topo Location

7.5' Loc. _____ 15' Loc. _____
 _____ (calc.) _____

Company Bradford Supply Co

Farm CE Bremmman # 56

15' Quad _____
(sec.)

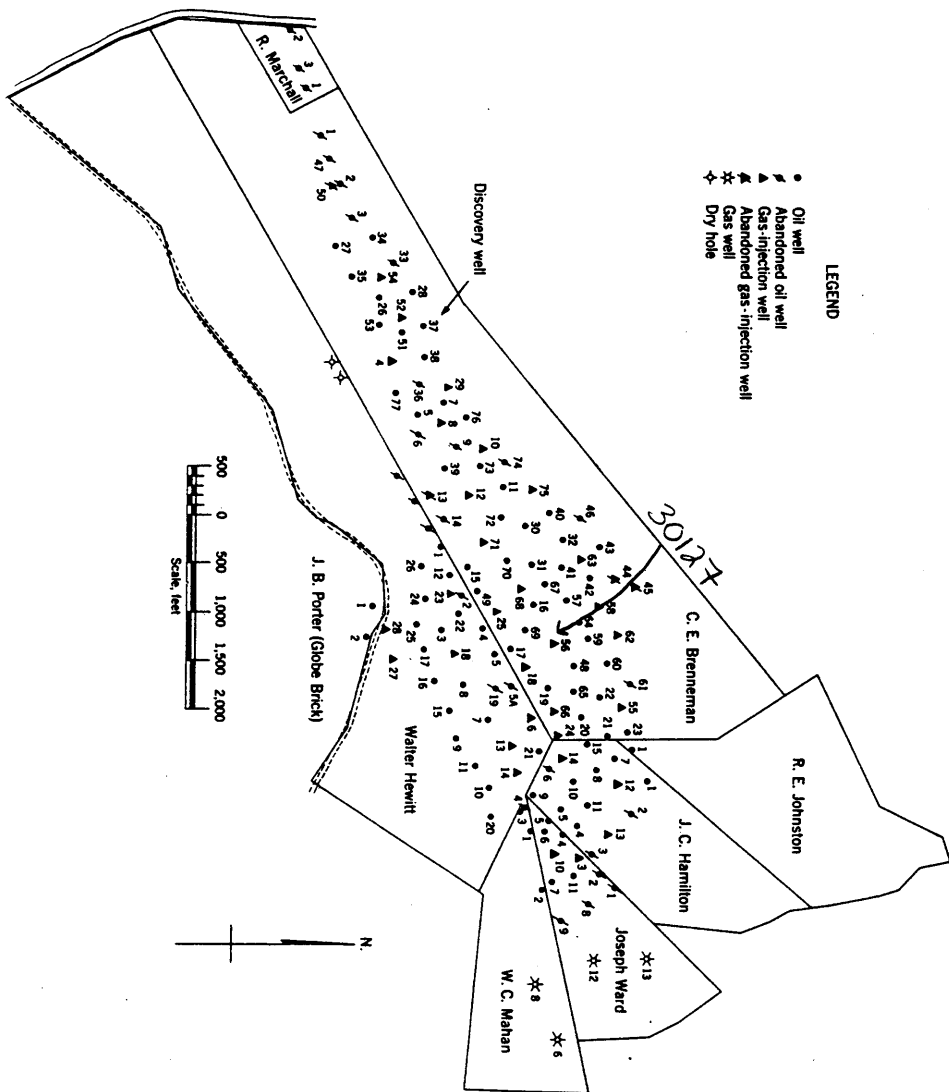
7.5' Quad Woodsville

District Grant

WELL LOCATION PLAT

County 029 Permit 30127

Figure 1. - Ownership map of Brenneman field, Hancock County, W. Va., showing location and status of wells on December 31, 1948.



C. E. BRENNEMAN ESTATE NO. 56 WELL.

Grant District, Hancock County, W. Va.

By Bradford Supply Co., Bradford, Pa.

Abandoned under perm t Han-----A7

On 318 acres, on Dry Run.

Elevation, 1055' L.

Date of completion, etc., not given.

6 $\frac{1}{2}$ " casing, 690' (estimated).

Oil well. Record to Dept. of Mines stamped Nov. 13, 1951.

Record to RCT from Mrs. Griffith May 21, 1952. O.P.No.125.

	Top.	Bottom.
Mud, lime, slate, and shale	0 -	61
Sand	241 -	266
Lime	321 -	391
Sand	391 -	476
Sand	486 -	536
Sand	605 -	629
Slate	629 -	661
Sand	661 -	686
Berea Sand	990 -	1007
Total depth		unknown

Record estimated from log of well No. 57.



STATE OF WEST VIRGINIA
DEPARTMENT OF MINES
OIL AND GAS DIVISION

125

WELL RECORD

Permit No. HAN-127-A

Oil or Gas Well _____
(KIND)


Company Bradford Supply Company
Address Bradford, Pa.
Farm C. F. Brennenan Est. Acres 318
Location (waters) Dry Run
Well No. 56 Elev. 1055'
District Grant County Hancock
The surface of tract is owned in fee by _____
Address _____
Mineral rights are owned by _____
Address _____
Drilling commenced --
Drilling completed --
Date Shot _____ From _____ To _____
With _____
Open Flow _____ /10ths Water in _____ Inch
_____ /10ths Merc. in _____ Inch
Volume _____ Cu. Ft.
Rock Pressure _____ lbs. _____ hrs.
Oil _____ bbls., 1st 24 hrs.
Fresh water _____ feet _____ feet
Salt water _____ feet _____ feet

Casing and Tubing	Used in Drilling	Left in Well	Packers
Size			Kind of Packer
16			
18			
10			Size of _____
8 1/4			
6 1/4	690'	690	Depth set _____
5 3/16			
3			Perf. top _____
2			Perf. bottom _____
Liners Used			Perf. top _____
			Perf. bottom _____

CASING CEMENTED _____ SIZE _____ No. Ft. _____ Date _____

COAL WAS ENCOUNTERED AT _____ FEET _____ INCHES
_____ FEET _____ INCHES FEET _____ INCHES
_____ FEET _____ INCHES FEET _____ INCHES

Formation	Color	Hard or Soft	Top	Bottom	Oil, Gas or Water	Depth Found	Remarks
Mud, lime, slate & shale			0	61			
Sand			241	266			
Lime			321	391			
Sand			391	476			
Sand			486	536			
Sand			605	629			
Slate			629	661			
Sand			661	686			
Berea			990	1007			
Total Depth - unknown							
Record estimated from log of well No. 57							



(Over)
MAY 21 1952