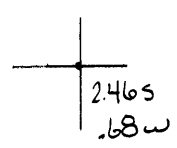


40°37'30"

Latitude

80°37'30"

Longitude



Top Location

7.5' Loc. \_\_\_\_\_ 15' Loc. \_\_\_\_\_  
 \_\_\_\_\_ (calc.) \_\_\_\_\_

Company Bradford Supply Co

Farm CE Bremmerson #22

15' Quad \_\_\_\_\_  
(sec.)

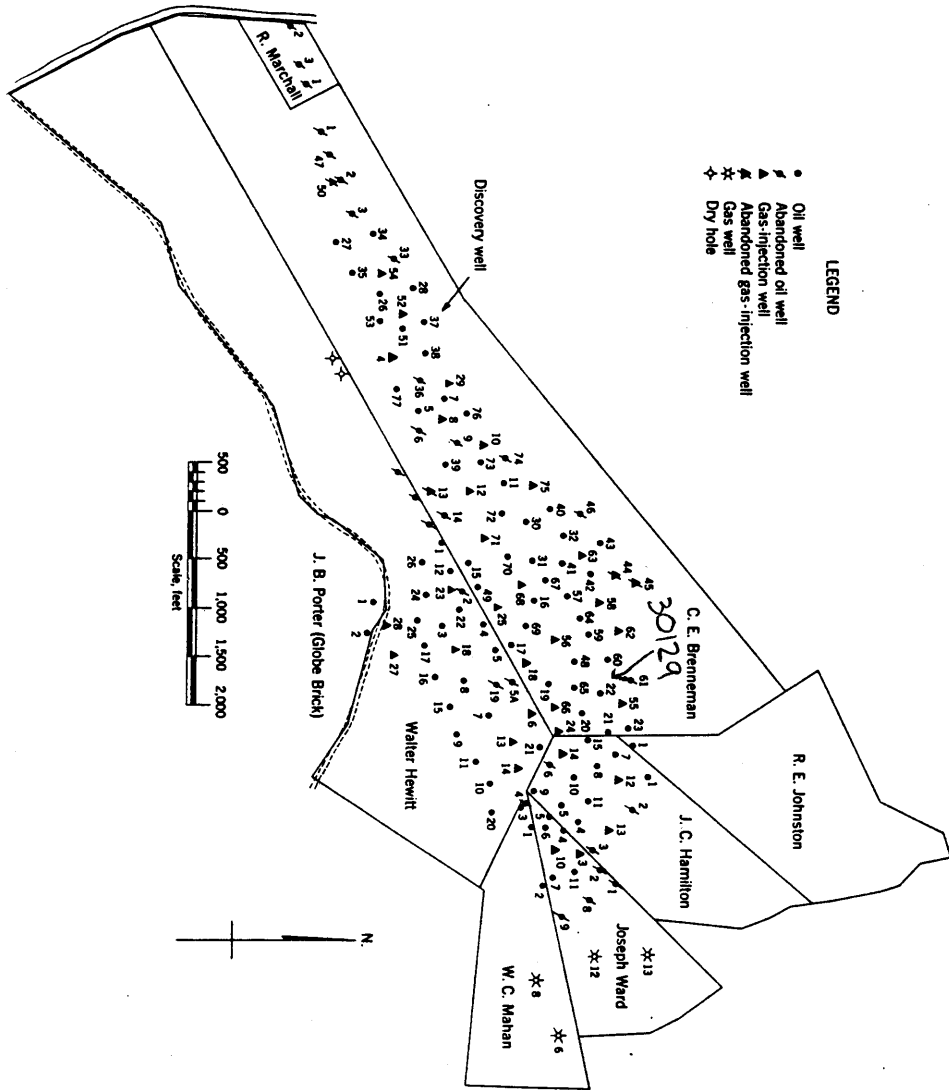
7.5' Quad Wellbills

District Grant

**WELL LOCATION PLAT**

County 029 Permit 30129

Figure 1. - Ownership map of Brenneman field, Hancock County, W. Va., showing location and status of wells on December 31, 1948.



C. E. BRENNEMAN ESTATE NO. 22 WELL.

Grant District, Hancock County, W. Va.

By Bradford Supply Co., Bradford, Pa.

Abandoned under permit Han-.....-A?

On 318 acres, on Dry Run.

Elevation, 1017' L.

Date of completion, etc., not given.

6½" casing, 785'.

Oil well. Record to Dept. of Mines stamped Nov. 19, 1951.

Record to RCT from Mrs. Griffith May 21, 1952. O.F.No.108.

	Top.	Bottom.
Sand, slate, red rock, etc. (Cow Run)	..0	- 435
Big Injun Sand	675	- 775
Lime	835	- 865
Berea Sand	1037	- ....
Total depth		unknown

The above record estimated from record of well No. 60.



STATE OF WEST VIRGINIA  
DEPARTMENT OF MINES  
OIL AND GAS DIVISION

108

WELL RECORD

Permit No. 1HAN-129-A

Oil or Gas Well X (KIND)

Company Bradford Supply Company  
 Address Bradford, Pa.  
 Farm G. E. Brennan Est. Acres 318  
 Location (waters) Fry Run  
 Well No. 22 Elev. 1017'  
 District Grant County Hancock  
 The surface of tract is owned in fee by \_\_\_\_\_  
 Address \_\_\_\_\_  
 Mineral rights are owned by \_\_\_\_\_  
 Address \_\_\_\_\_  
 Drilling commenced \_\_\_\_\_  
 Drilling completed \_\_\_\_\_  
 Date Shot \_\_\_\_\_ From \_\_\_\_\_ To \_\_\_\_\_  
 With \_\_\_\_\_  
 Open Flow \_\_\_\_\_ /10ths Water in \_\_\_\_\_ Inch  
 \_\_\_\_\_ /10ths Merc. in \_\_\_\_\_ Inch  
 Volume \_\_\_\_\_ Cu. Ft.  
 Rock Pressure \_\_\_\_\_ lbs. \_\_\_\_\_ hrs.  
 Oil \_\_\_\_\_ bbls., 1st 24 hrs.  
 Fresh water \_\_\_\_\_ feet \_\_\_\_\_ feet  
 Salt water \_\_\_\_\_ feet \_\_\_\_\_ feet


Casing and Tubing	Used in Drilling	Left in Well	Packers
Size			Kind of Packer
16			
13			
10			Size of
8 1/4			
6 3/8 <u>6-1/4"</u>	<u>785</u>	<u>785</u>	Depth set
5 3/16			
3			Perf. top
2			Perf. bottom
Liners Used			Perf. top
			Perf. bottom

CASING CEMENTED \_\_\_\_\_ SIZE \_\_\_\_\_ No. Ft. \_\_\_\_\_ Date \_\_\_\_\_

COAL WAS ENCOUNTERED AT \_\_\_\_\_ FEET \_\_\_\_\_ INCHES  
 \_\_\_\_\_ FEET \_\_\_\_\_ INCHES \_\_\_\_\_ FEET \_\_\_\_\_ INCHES  
 \_\_\_\_\_ FEET \_\_\_\_\_ INCHES \_\_\_\_\_ FEET \_\_\_\_\_ INCHES

Formation	Color	Hard or Soft	Top	Bottom	Oil, Gas or Water	Depth Found	Remarks
Sand, slate, red rock, etc			0	435	(Cow Run)		
Injun			675	775			
Line			835	865			
Berea			1037				
Total depth - unknown							
The above record estimated from record of Well No. 60							

C



MAY 21 1952