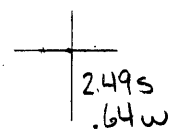


40°37'30"

Latitude

80°37'30"

Longitude



**Topo Location**

7.5' Loc. \_\_\_\_\_ 15' Loc. \_\_\_\_\_  
 \_\_\_\_\_ (calc.) \_\_\_\_\_

**Company** Bradford Supply Co

**Farm** CE Bremmeman #20

**15' Quad** \_\_\_\_\_  
(sec.)

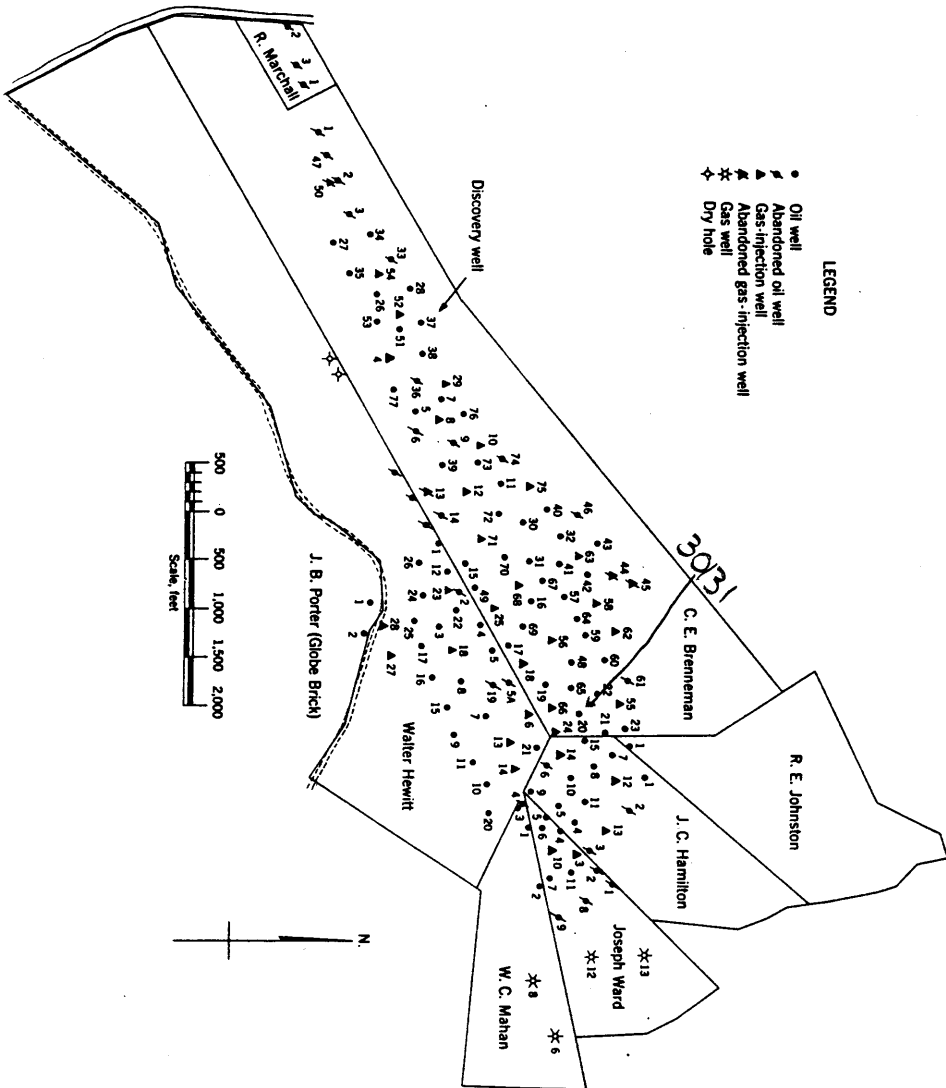
**7.5' Quad** Woodsville

**District** Grant

**WELL LOCATION PLAT**

**County** 029 **Permit** 30131

Figure 1. - Ownership map of Brenneman field, Hancock County, W. Va., showing location and status of wells on December 31, 1948.



C. E. BRENNEMAN ESTATE NO. 20 WELL.

Grant District, Hancock County, W. Va.

By Bradford Supply Co., Bradford, Pa.

Abandoned under permit Hen-.....-A?

On 318 acres, on Dry Run.

Elevation, 1098' L.

Date of completion, etc., not given.

6 $\frac{1}{4}$ " casing, 800'.

Oil well. Record to Dept. of Mines stamped Nov. 19, 1951.

Record to RCT from Mrs. Griffith May 21, 1952. O.F.No.106.

B/A

	Top.	Bottom.
Cow Run Sand	...	415
Salt Sand	565	615
Big Injun Sand	715	785
Berea Sand	1042	....
Total depth		unknown

Estimated from record of well No. 42.



STATE OF WEST VIRGINIA  
DEPARTMENT OF MINES  
OIL AND GAS DIVISION

106

WELL RECORD

Permit No. HAN-131-A


Oil or Gas Well \_\_\_\_\_  
(KIND)

Company Bradford Supply Company  
Address Bradford, Pa.  
Farm C. E. Brennonan Est. Acres 318  
Location (waters) Dry Run  
Well No. 20 Elev. 1098'  
District Grant County Hancock  
The surface of tract is owned in fee by \_\_\_\_\_  
Address \_\_\_\_\_  
Mineral rights are owned by \_\_\_\_\_  
Address \_\_\_\_\_  
Drilling commenced \_\_\_\_\_  
Drilling completed \_\_\_\_\_  
Date Shot \_\_\_\_\_ From \_\_\_\_\_ To \_\_\_\_\_  
With \_\_\_\_\_  
Open Flow \_\_\_\_\_ /10ths Water in \_\_\_\_\_ Inch  
\_\_\_\_\_ /10ths Merc. in \_\_\_\_\_ Inch  
Volume \_\_\_\_\_ Cu. Ft.  
Rock Pressure \_\_\_\_\_ lbs. \_\_\_\_\_ hrs.  
Oil \_\_\_\_\_ bbls., 1st 24 hrs.  
Fresh water \_\_\_\_\_ feet \_\_\_\_\_ feet  
Salt water \_\_\_\_\_ feet \_\_\_\_\_ feet

Casing and Tubing	Used in Drilling	Left in Well	Packers
Size			Kind of Packer
16			
13			
10			Size of
8 1/4			
6 1/2	800'	800'	Depth set
5 3/16			
3			Perf. top
2			Perf. bottom
Liners Used			Perf. top
			Perf. bottom

CASING CEMENTED \_\_\_\_\_ SIZE \_\_\_\_\_ No. Ft. \_\_\_\_\_ Date \_\_\_\_\_  
COAL WAS ENCOUNTERED AT \_\_\_\_\_ FEET \_\_\_\_\_ INCHES  
\_\_\_\_\_ FEET \_\_\_\_\_ INCHES FEET \_\_\_\_\_ INCHES  
\_\_\_\_\_ FEET \_\_\_\_\_ INCHES FEET \_\_\_\_\_ INCHES

Formation	Color	Hard or Soft	Top	Bottom	Oil, Gas or Water	Depth Found	Remarks
Cow Run				415			
Salt Sand			565	615			
Injun Sand			715	785			
Berea Sand			1042				
Total Depth - unknown							
Estimated from record for well No. 42							



MAY 21 1952