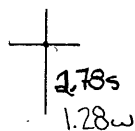


40°37'30"

Latitude

80°37'30"

Longitude



Topo Location

7.5' Loc. \_\_\_\_\_ 15' Loc. \_\_\_\_\_  
 \_\_\_\_\_ (calc.) \_\_\_\_\_

Company Bradford Supply Co

Farm C E Bremmaman # 29

15' Quad \_\_\_\_\_  
(sec.)

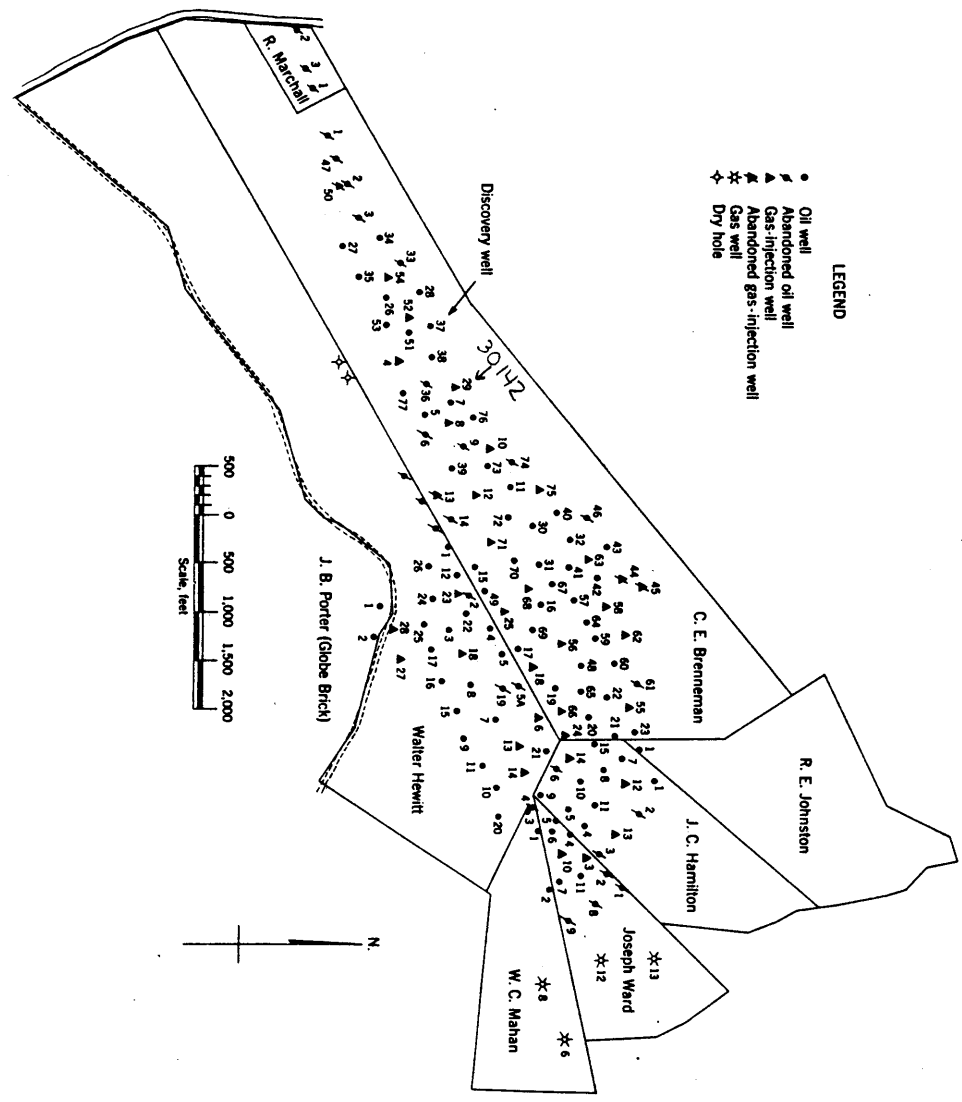
7.5' Quad Wallsville

District Grant

**WELL LOCATION PLAT**

County 029 Permit 30142

Figure 1. - Ownership map of Brenneman field, Hancock County, W. Va., showing location and status of wells on December 31, 1948.



C. E. BRENNEMAN ESTATE NO. 29 WELL.

Grant District, Hancock County, W. Va.

By Bradford Supply Co., Bradford, Pa.

Abandoned under permit Han-.....-A?

On 318 acres, on Dry Run.

Elevation, 904' L.

Date of completion, etc., not given.

Shot with 50 qts.

10" casing, 21'; 8 $\frac{1}{4}$ ", 126'; 6 $\frac{5}{8}$ ", 637' 9"; all left in.

Oil well. Record to Dept. of Mines stamped Nov. 27, 1951.

Record to RCT from Mrs. Griffith May 21, 1952. O.F.No.111.

142A

See plot 42A

	Top.	Bottom.
Slate and sand	0	285
Berea Sand (pay, 859-872')	854	...
Total depth		886



STATE OF WEST VIRGINIA  
DEPARTMENT OF MINES  
OIL AND GAS DIVISION

111

WELL RECORD

Permit No. Hans-142-A


Oil or Gas Well X  
(KIND)

Company Bradford Supply Company  
 Address Bradford, Pa.  
 Farm C. E. Brennenan Est. Acres 318  
 Location (waters) Dry Run  
 Well No. 29 Elev. 904'  
 District Grant County Hancock  
 The surface of tract is owned in fee by \_\_\_\_\_  
 Address \_\_\_\_\_  
 Mineral rights are owned by \_\_\_\_\_  
 Address \_\_\_\_\_  
 Drilling commenced \_\_\_\_\_  
 Drilling completed \_\_\_\_\_  
 Date Shot \_\_\_\_\_ From \_\_\_\_\_ To \_\_\_\_\_  
 With 50 qts.  
 Open Flow \_\_\_\_\_ /10ths Water in \_\_\_\_\_ Inch  
 \_\_\_\_\_ /10ths Merc. in \_\_\_\_\_ Inch  
 Volume \_\_\_\_\_ Cu. Ft.  
 Rock Pressure \_\_\_\_\_ lbs. \_\_\_\_\_ hrs.  
 Oil \_\_\_\_\_ bbls., 1st 24 hrs.  
 Fresh water \_\_\_\_\_ feet \_\_\_\_\_ feet  
 Salt water \_\_\_\_\_ feet \_\_\_\_\_ feet

Casing and Tubing	Used in Drilling	Left in Well	Packers
Size			
16			Kind of Packer
13			
10	21'	21'	Size of
8 1/4	126'	126'	
6 1/2	637'9"	637'9"	Depth set
5 3/16			
3			Perf. top
2			Perf. bottom
Liners Used			Perf. top
			Perf. bottom

CASING CEMENTED \_\_\_\_\_ SIZE \_\_\_\_\_ No. Ft. \_\_\_\_\_ Date \_\_\_\_\_  
 COAL WAS ENCOUNTERED AT \_\_\_\_\_ FEET \_\_\_\_\_ INCHES  
 \_\_\_\_\_ FEET \_\_\_\_\_ INCHES FEET \_\_\_\_\_ INCHES  
 \_\_\_\_\_ FEET \_\_\_\_\_ INCHES FEET \_\_\_\_\_ INCHES

Formation	Color	Hard or Soft	Top	Bottom	Oil, Gas or Water	Depth Found	Remarks
Slate and Sand			0	285			
Top of Berea			854				
Top of Pay			859				
Bottom of Pay				872			
Total Depth				886			



(Over)  
MAY 21 1952