


STATE OF WEST VIRGINIA  
DEPARTMENT OF ENVIRONMENTAL PROTECTION  
OFFICE OF OIL AND GAS

AFFIDAVIT OF PLUGGING AND FILLING WELL

AFFIDAVIT SHOULD BE IN TRIPLICATED, one copy mailed to the Department, one copy to be retained by the Well Operator and the third copy (and extra copies if required) should be mailed to each coal operator at their respective addresses.

Farm name: Rogers Operator Well No.: E Rogers 11868

LOCATION: Elevation: 1161' Quadrangle: Wallace WV  
District: Eagle County: Harrison  
Latitude: 39.4155 Feet South of 39 Deg. 24 Min. 56.09 Sec.  
Longitude: -80.3989 Feet West of -80 Deg. 23 Min. 56.10 Sec.



Well Type: OIL \_\_\_\_\_ GAS X

Company: West Virginia Land Resources INC Coal Operator: West Virginia Land Resources INC  
1 Bridge Street or Owner: Bridge Street  
Monongah, WV 26554 Monongah, WV 26554  
Agent: David Roddy Coal Operator: \_\_\_\_\_  
Permit Issued Date: 11/18/2024 or Owner: \_\_\_\_\_

AFFIDAVIT

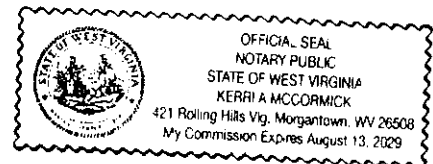
STATE OF WEST VIRGINIA,  
County of Harrison ss:

Mathew A. Yearsley and Thomas Thrasher being first duly sworn according to law depose and say that they are experienced in the work of plugging and filling oil and gas wells and were employed by the above named well operator, and participated in the work of plugging and filling the above well say that said work was commenced on the 13th day of December, 2024, and the well was plugged and filled in the following manner:

TYPE	FROM	TO	PIPE REMOVED	LEFT
Expanding w/ gas blocker	3519'	2270'	4 1/2" casing	995'
Expanding	1400'	1000'	8 5/8" casing	0'
Expanding	1000'	Surface		

Description of monument: 77" of 7" casing with company name, well#, API#, and date completed and that the work of plugging and filling said well was completed on the \_\_\_\_\_ day of \_\_\_\_\_, 20\_\_\_\_.

And further deponents saith not. Matthew Yearsley  
Thomas Thrasher



Sworn and subscribe before me this 22nd day of January, 2025

My commission expires: August 13, 2029 Kerri McCormick  
Notary Public

Affidavit reviewed by the Office of Oil and Gas: Kenny Willett Title: Inspector **02/14/2025**

AFFIDAVIT OF PLUGGING AND FILLING WELL

AFFIDAVIT SHOULD BE MADE IN TRIPPLICATE, one copy mailed to the Division, one copy to be retained by the Well Operator and the third copy (and extra copies if required) should be mailed to each coal operator at their respective addresses.

WEST VIRGINIA LAND RESOURCES INC  
Coal Operator or Owner  
1 BRIDGE STREET MONONGAH, WV 26554  
Address  
WEST VIRGINIA LAND RESOURCES INC  
Coal Operator or Owner  
1 BRIDGE STREET MONONGAH, WV 26554  
Address  
HARRISON COUNTY COAL  
Lease or Property Owner  
1 BRIDGE STREET MONONGAH, WV 26554  
Address

WEST VIRGINIA LAND RESOURCES INC  
Name of Well Operator  
1 BRIDGE STREET MONONGAH, WV 26554  
Complete Address  
WALLACE, WV  
Well Location  
Eagle  
District  
Harrison  
County  
887  
Well No.  
ROGERS  
Farm

STATE INSPECTOR SUPERVISING PLUGGING Kenny Willett

AFFIDAVIT

*Kenny Willett* 2/7/25

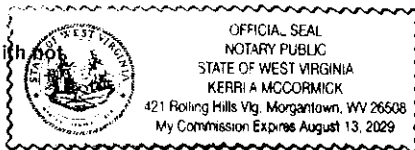
STATE OF WEST VIRGINIA,  
County of Harrison ss:

MATTHEW A. YEARSLEY and Thomas Thrasher being first duly sworn according to law depose and say that they are experienced in the work of plugging and filling oil and gas wells and were employed by West Virginia Land Resources INC well operator, and participated in the work of plugging and filling the above well, that said work was commenced on the 12<sup>th</sup> day of December, 2024 and that the well was plugged in the following manner:

Sand or Zone Record	Filling Material	Casing/Tubing Size	Casing Pulled	Casing Left In
Formation				
Cemented hole from 3519' to 2270' using 75 sacks of expanding cement with a gas block additive. Cut 4 1/2" casing at 2185', 1841', 1501', 1180', 1165'. Perforated 4 1/2" and 8 5/8" casing together at 1161' and 1141' using 6 shots in each location using a total of 12 shots in hole. Cemented hole from 1400' to 1000' using 30 sacks of expanding cement. A gel spacer was added from 2270' to 1400'. Cut 4 1/2" casing at 995' and removed 995' of 4 1/2" casing. Placed cut in 8 5/8" casing at 740'. Attempted to pull 8 5/8" casing from surface to 740' by pulling 150% of string weight with no success. All attempts to remove the remaining casing was unsuccessful. Cemented hole from 1000' to surface using 220 sacks of expandable cement. Cement did circulate at surface. A total of 325 sacks of cement were used.	4 1/2" Casing	995'	2705'	
		8 5/8" Casing	0'	1470'
Coal Seams	Description of Monument			
Pittsburgh	N/A	77" of 7" casing w/ company name, well number, permit number and date cemented stated on 7" casing. Well marker will be attached to cement plug at ground level.		

... and that the work of plugging and filling said well was completed on the 9<sup>th</sup> day of January, 2025

And further deponents saith



*Matthew A. Yearsley*

Matthew A. Yearsley

*Thomas Thrasher*

Thomas Thrasher

Sworn to and subscribed before me this *22nd* day of *January*

*Kerri McCormick*  
Notary Public

My commission expires: *August 13, 2029*

Permit No. 47-033-00887  
Well No. 887  
Latitude: 39° 24' 56.09"N  
Longitude: -80° 23' 56.10"W

02/14/2025