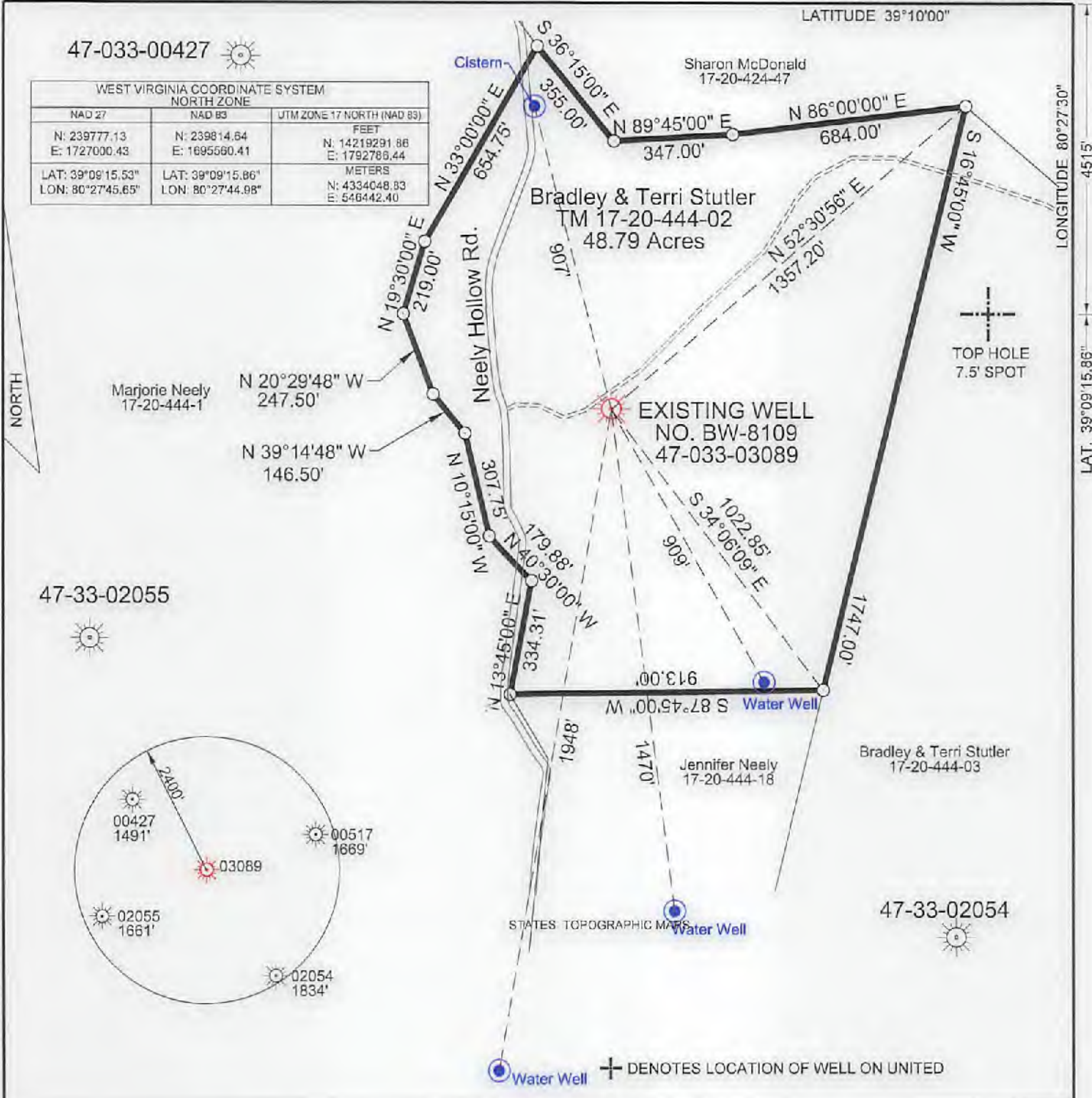


47-033-00427 ☀

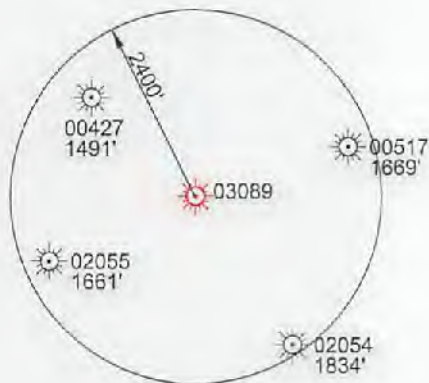
WEST VIRGINIA COORDINATE SYSTEM NORTH ZONE		
NAD 27	NAD 83	UTM ZONE 17 NORTH (NAD 83)
N: 239777.13 E: 1727000.43	N: 239814.64 E: 1695560.41	FEET N: 14219291.86 E: 1792786.44
LAT: 39°09'15.53" LON: 80°27'45.65"	LAT: 39°09'15.86" LON: 80°27'44.98"	METERS N: 4334048.83 E: 546442.40

NORTH

LONGITUDE 80°27'30"
LAT. 39°09'15.86"



47-33-02055 ☀



STATES TOPOGRAPHIC MAPS


Water Well + DENOTES LOCATION OF WELL ON UNITED

FILE NUMBER: WV-
 DRAWING NUMBER: BW-8109 PLAT DWG
 SCALE: 1"=400'
 MINIMUM DEGREE OF ACCURACY: SUBMETER
 PROVEN SOURCE OF ELEVATION: DGPS (SUBMETER MAPPING GRADE)

I, THE UNDERSIGNED, HEREBY CERTIFY THAT THIS PLAT IS CORRECT TO THE BEST OF MY KNOWLEDGE AND BELIEF AND SHOWS ALL THE INFORMATION REQUIRED BY LAW AND THE REGULATIONS ISSUED AND PRESCRIBED BY THE DIVISION OF ENVIRONMENTAL PROTECTION.

Jeffrey N. Waggett

JEFFREY N. WAGGETT, WV P.E. #22316
 POLESTAR ENGINEERING
 400 DIXON BLVD., UNIONTOWN, PA 15401
 PHONE: 724-550-4190



DATE: JULY 15, 2019
 OPERATORS WELL NO.: BW-8109
 API WELL NO.: 47 033 03089
 STATE COUNTY PERMIT

STATE OF WEST VIRGINIA
 DIVISION OF ENVIRONMENTAL PROTECTION
 OFFICE OF OIL AND GAS



WELL TYPE: OIL GAS LIQUID INJECTION WASTE DISPOSAL IF "GAS": PRODUCTION STORAGE DEEP SHALLOW

LOCATION: ELEVATION: 1265 FT. WATERSHED: MIDDLE WEST FORK RIVER DISTRICT: UNION COUNTY: HARRISON QUADRANGLE: WEST MILFORD

SURFACE OWNER: BRADLEY S. & TERRI L. STUTLER ACREAGE: 48.79

OIL AND GAS ROYALTY OWNER: 0 LEASE ACREAGE: 0

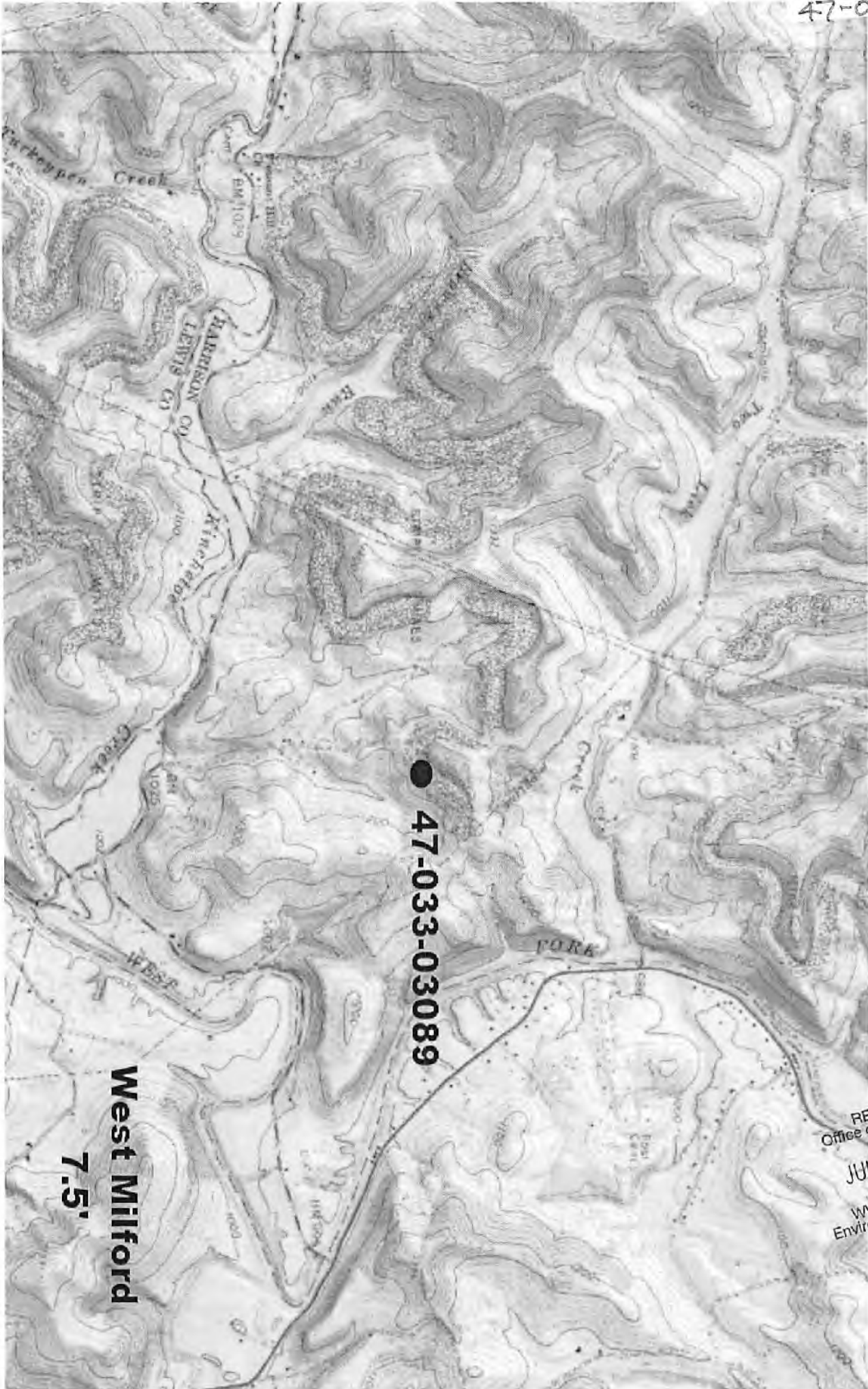
PROPOSED WORK: DRILL CONVERT DRILL DEEPER FRACTURE OR STIMULATE PLUG OFF OLD FORMATION
 PERFORATE NEW FORMATION PLUG AND ABANDON CLEAN OUT AND REPLUG
 OTHER PHYSICAL CHANGE IN WELL (SPECIFY) CONVERT STORAGE/PRODUCTION WELL TO STORAGE/OBSERVATION WELL

TARGET FORMATION: GANTZ ESTIMATED DEPTH: 1849-1868 FT.

WELL OPERATOR: DOMINION ENERGY TRANSMISSION INC. DESIGNATED AGENT: JOHN LOVE
 ADDRESS: 925 WHITE OAKS BLVD. ADDRESS: 925 WHITE OAKS BLVD.
BRIDGEPORT, WV 26330 BRIDGEPORT, WV 26330

HARRISON COUNTY PERMIT 03089

47-033-03089W



● 47-033-03089

West Milford

7.5'

RECEIVED
Office of Oil and Gas
JUN 21 2019
WV Department of
Environmental Protection