


No. 650790
RECEIPT FOR CERTIFIED MAIL

NO INSURANCE COVERAGE PROVIDED—
NOT FOR INTERNATIONAL MAIL
(See Reverse)


SENT TO		Petitto Bros., Inc.		
STREET AND NO.		Box 2270		
P.O., STATE AND ZIP CODE		Clarksburg, WV 26301		
POSTAGE		\$		
CONSULT POSTMASTER FOR FEES	OPTIONAL SERVICES	CERTIFIED FEE		
		SPECIAL DELIVERY		
		RESTRICTED DELIVERY		
	RETURN RECEIPT SERVICE	SHOW TO WHOM AND DATE DELIVERED		
		SHOW TO WHOM, DATE, AND ADDRESS OF DELIVERY		
		SHOW TO WHOM AND DATE DELIVERED WITH RESTRICTED DELIVERY		
		SHOW TO WHOM, DATE AND ADDRESS OF DELIVERY WITH RESTRICTED DELIVERY		
TOTAL POSTAGE AND FEES		\$		
POSTMARK OR DATE				

CONSOL. GAS SUPPLY CORP. - Attn: Production Dept., Wells No.

PS Form 3800, Apr. 1976

No. 650789
RECEIPT FOR CERTIFIED MAIL

NO INSURANCE COVERAGE PROVIDED—
NOT FOR INTERNATIONAL MAIL
(See Reverse)

SENT TO		John R. Richards		
STREET AND NO.		Rt. 1		
P.O., STATE AND ZIP CODE		Lost Creek, WV 26385		
POSTAGE		\$		
CONSULT POSTMASTER FOR FEES	OPTIONAL SERVICES	CERTIFIED FEE		
		SPECIAL DELIVERY		
		RESTRICTED DELIVERY		
	RETURN RECEIPT SERVICE	SHOW TO WHOM AND DATE DELIVERED		
		SHOW TO WHOM, DATE, AND ADDRESS OF DELIVERY		
		SHOW TO WHOM AND DATE DELIVERED WITH RESTRICTED DELIVERY		
		SHOW TO WHOM, DATE AND ADDRESS OF DELIVERY WITH RESTRICTED DELIVERY		
TOTAL POSTAGE AND FEES		\$		
POSTMARK OR DATE				

CONSOL. GAS SUPPLY CORP. - Attn: Prod. Dept., Wells No.

PS Form 3800, Apr. 1976

Form 26
2/16/82

STATE OF WEST VIRGINIA
DEPARTMENT OF MINES
OIL AND GAS WELLS DIVISION

RECEIVED

FEB 26 1985

OIL & GAS DIVISION

DEPT. OF MINES

INSPECTOR'S PLUGGING REPORT

Permit No. 33-3092-P Well No. CW261

COMPANY Consolidated Gas ADDRESS _____

FARM J Richards DISTRICT Grant COUNTY Harr

Filling Material Used Cement

Liner Location Amount Packer Location

PLUGS USED AND DEPTH PLACED			BRIDGES	CASING AND TUBING		
CEMENT-THICKNESS	WOOD-SIZE	LEAD	CONSTRUCTION-LOCATION	RECOVERED	SIZE	LOST
TD 2130' to surface -			940 sacks cement - Dowell			

Drillers' Names Morris 4

Remarks:

- 2-8-85
- 2-13-85
- 2-15-85
- 2-21-85

DATE _____ I hereby certify I visited the above well on this date.
Stephen L. Casey
DISTRICT WELL INSPECTOR

STATE OF WEST VIRGINIA
DEPARTMENT OF MINES
OIL AND GAS WELLS DIVISION

INSPECTOR'S WELL REPORT

Permit No. _____

Oil or Gas Well _____
(KIND)

Company _____ Address _____ Farm _____ Well No. _____ District _____ County _____ Drilling commenced _____ Drilling completed _____ Total depth _____ Date shot _____ Depth of shot _____ Initial open flow _____ /10ths Water in _____ Inch Open flow after tubing _____ /10ths Merc. in _____ Inch Volume _____ Cu. Ft. Rock pressure _____ lbs. _____ hrs. Oil _____ bbls., 1st 24 hrs. Fresh water _____ feet _____ feet Salt water _____ feet _____ feet	CASING AND TUBING	USED IN DRILLING	LEFT IN WELL	PACKERS
	Size			
	16			Kind of Packer _____
	13			
	10			Size of _____
	8 1/4			Depth set _____
	6 3/8			
	5 3/16			Perf. top _____
	3			Perf. bottom _____
	2			Perf. top _____
	Liners Used			Perf. bottom _____

CASING CEMENTED _____ SIZE _____ No. FT. _____ Date _____

NAME OF SERVICE COMPANY _____

COAL WAS ENCOUNTERED AT _____ FEET _____ INCHES

_____ FEET _____ INCHES _____ FEET _____ INCHES

_____ FEET _____ INCHES _____ FEET _____ INCHES

Drillers' Names _____

Remarks: _____

DATE _____

DISTRICT WELL INSPECTOR _____

STATE OF WEST VIRGINIA
DEPARTMENT OF MINES
OIL AND GAS WELLS DIVISION

RECEIVED

FEB 15 1985

INSPECTOR'S WELL REPORT

OIL & GAS DIVISION

DEPT. OF MINES

(KIND)

Permit No. 33-3092-P

Company Consol. Gas
 Address _____
 Farm Richards
 Well No. CW 261
 District _____ County Harr.
 Drilling commenced 2-8-85
 Drilling completed _____ Total depth _____
 Date shot _____ Depth of shot _____
 Initial open flow _____ /10ths Water in _____ Inch
 Open flow after tubing _____ /10ths Merc. in _____ Inch
 Volume _____ Cu. Ft.
 Rock pressure _____ lbs. _____ hrs.
 Oil _____ bbls., 1st 24 hrs.
 Fresh water _____ feet _____ feet
 Salt water _____ feet _____ feet

CASING AND TUBING	USED IN DRILLING	LEFT IN WELL	PACKERS
Size			
16			Kind of Packer _____
13			
10			Size of _____
8 1/4			
6 3/4			Depth set _____
5 3/16			
3			Perf. top _____
2			Perf. bottom _____
Liners Used			Perf. top _____
			Perf. bottom _____

CASING CEMENTED _____ SIZE _____ No. FT. _____ Date _____
 NAME OF SERVICE COMPANY _____
 COAL WAS ENCOUNTERED AT _____ FEET _____ INCHES
 _____ FEET _____ INCHES _____ FEET _____ INCHES
 _____ FEET _____ INCHES _____ FEET _____ INCHES

Drillers' Names Morris 4

Remarks: 11 3/4 at 111' 105 STS. Dowell

2-13-85
DATE

Steve Casey
DISTRICT WELL INSPECTOR

Form 46
2/16/82

STATE OF WEST VIRGINIA
DEPARTMENT OF MINES
OIL AND GAS WELLS DIVISION

INSPECTOR'S PLUGGING REPORT

Permit No. _____

Well No. _____

COMPANY _____ ADDRESS _____

FARM _____ DISTRICT _____ COUNTY _____

Filling Material Used _____

Liner	Location	Amount	Packer	Location		
PLUS USED AND DEPTH PLACED			BRIDGES	CASING AND TUBING		
CEMENT-THICKNESS	WOOD-SIZE	LEAD	CONSTRUCTION-LOCATION	RECOVERED	SIZE	LOST

Drillers' Names _____

Remarks: _____

_____ I hereby certify I visited the above well on this date.

DATE

DISTRICT WELL INSPECTOR



1) Date: September 18, 19 84
2) Operator's Well No. CW-261 (F-23882)
3) API Well No. 47 - 033 - 3092-P
State County Permit

STATE OF WEST VIRGINIA
OFFICE OF OIL AND GAS, DEPARTMENT OF MINES

APPLICATION FOR A PERMIT TO PLUG AND ABANDON A WELL

- 4) WELL TYPE: A Oil _____ / Gas X / Liquid injection _____ / Waste disposal _____
 B (If "Gas", Production X / Underground storage) _____ / Deep _____ Shallow _____ /)
- 5) LOCATION: Elevation: 1238' Watershed: Lost Creek
 District: Grant County: Harrison Quadrangle: West Milford
- 6) WELL OPERATOR Consolidated Gas Transmission 7) DESIGNATED AGENT W. A. Fox
 Address 445 West Main Street Corp. 10900 Address 445 West Main Street
Clarksburg, West Virginia Clarksburg, West Virginia
- 8) OIL & GAS INSPECTOR TO BE NOTIFIED 9) PLUGGING CONTRACTOR
 Name Stephen Casey Name Unknown at this time
 Address Rt. 2, Box 232-D Address _____
Jane Lew, WV 26378

10) WORK ORDER: The work order for the manner of plugging this well is as follows:
Clean out to total depth (2480)
and plug solid to surface
with cement.

RECEIVED
SEP 21 1984
OIL & GAS DIVISION
DEPT. OF MINES

OFFICE USE ONLY
PLUGGING PERMIT

Permit number 47-033-3092-P

October 29, 19 84
Date

This permit covering the well operator and well location shown below is evidence of permission granted to plug in accordance with the pertinent legal requirements subject to the conditions contained herein and on the reverse hereof. **Notification must be given to the District Oil and Gas Inspector 24 hours before actual permitted work has commenced.**

The permitted work is as described in the Notice and Application, plat, subject to any modifications and conditions on the reverse hereof.

Permit expires October 29, 1986 unless plugging is commenced prior to that date and prosecuted with due diligence.

Bond:	Agent:	Plat:	Casing:	Fee:
<u>TS</u>	<u>TS</u>	<u>TS</u>	<u>TS</u>	<u>TS</u>

Administrator, Office of Oil and Gas

NOTE: Keep one copy of this permit posted at the plugging location.

File

OFFICE USE ONLY

PERMIT MODIFICATIONS AND CONDITIONS (IF ANY) TO THE PROPOSED PLUGGING

1) WELL TYPE: A Oil
 2) LOCATION: B. Oil, Production
 3) WELL OPERATOR: Consolidated Gas Treatment
 4) WELL ADDRESS: West Main Street
 5) WELL CITY: West Virginia
 6) WELL COUNTY: Putnam
 7) WELL STATE: West Virginia
 8) WELL ZIP: 26034
 9) WELL DEPTH: 1238'

10) WORK ORDER: The work order for the manner of plugging this well is as follows:
 Clean out to total depth (2100')
 and plug solid to surface
 with cement.

RECEIVED
 DEPT. OF MINES
 OIL & GAS DIVISION
 SEP 21 1984

OFFICE USE ONLY

This part of Form IV-4(b) is to record the dates of certain occurrences and any follow-up inspections.

	Date	Follow-up inspection(s)	Date(s)
Application received			
Plugging started		" "	
Plugging completed		" "	
Well Record received	October 29, 1984	" "	

OTHER INSPECTIONS

Reason: _____
 Reason: _____

 Administrator, Office of Oil and Gas



1) Date: September 18, 19 84
2) Operator's Well No. CW-261 (F-23882)
3) API Well No. 47 - 033 - 3092-A
State County Permit

STATE OF WEST VIRGINIA
OFFICE OF OIL AND GAS, DEPARTMENT OF MINES
NOTICE OF APPLICATION TO PLUG AND ABANDON A WELL

4) SURFACE OWNER(S) OF RECORD TO BE SERVED

(i) Name John R. Richards
Address Rt. 1
Lost Creek, WV 26385
(ii) Name _____
Address _____
(iii) Name _____
Address _____

5 (i) COAL OPERATOR None

Address _____

5 (ii) COAL OWNER(S) WITH DECLARATION ON RECORD:

Name Petitto Bros., Inc.
Address Box 2270
Clarksburg, WV 26301
Name John R. Richards
Address Rt. 1
Lost Creek, WV 26385

5 (iii) COAL LESSEE WITH DECLARATION ON RECORD:

Name _____
Address _____

TO THE PERSON(S) NAMED ABOVE: You should have received this Form and the following documents:

- (1) The Application to Plug and Abandon a Well on Form IV-4(B), which sets out the parties involved in the work, and describes the well and its location and the plugging work order; and
- (2) The plat (surveyor's map) showing the well location on Form IV-6.

THE REASON YOU RECEIVED THESE DOCUMENTS IS THAT YOU HAVE RIGHTS REGARDING THE APPLICATION WHICH ARE SUMMARIZED IN THE "INSTRUCTIONS" ON THE REVERSE SIDE OF THE COPY OF THE APPLICATION (FORM IV-4 (B)) DESIGNATED FOR YOU. HOWEVER, YOU ARE NOT REQUIRED TO TAKE ANY ACTION AT ALL.

Take notice that under Chapter 22 of the West Virginia Code, the undersigned well operator proposes to file or has filed this Notice and Application and accompanying documents for a Permit to plug and abandon a well with the Administrator of the Office of Oil and Gas, West Virginia Department of Mines, with respect to the well at the location described on the attached Application and depicted on the attached Form IV-6. Copies of this Notice, the Application, and the plat have been mailed by registered or certified mail or delivered by hand to the person(s) named above (or by publication in certain circumstances) on or before the day of mailing or delivery to the Administrator.

The truth of the information on the Notice and Application is verified and sworn to and the Notice is signed on behalf of the Well Operator in my County and State by

WELL OPERATOR Consolidated Gas Transmission Corp.

By J. E. Gwinn / by W. E. Fredley
Its Manager of Production

Address 445 West Main Street
Clarksburg, West Virginia

Telephone 623-8000

J. E. Gwinn
this 18th day of September, 19 84.
My commission expires September 13, 19 86.

Joseph D. Fredley
Notary Public, Harrison County
State of West Virginia

RECEIVED

SEP 21 1984

OIL & GAS DIVISION
DEPT. OF MINES

I N S T R U C T I O N S T O A P P L I C A N T

CONCERNING THE LINE ITEMS:

- 1) Date of Notice.
- 2) Your well name and number.
- 3) To be filled out by the Office of Oil & Gas.
- 4) & 5) Use separate sheet if necessary.
- 4) Surface owner(s) of record to be served with Notice and Application. However, see also Code § 22-4-1m(b) if "more than three tenants in common or other co-owners of interest described in subsection (a) of this section hold interests in such lands".
- 5(i) "Coal Operator" means any person, firm, partnership, partnership association or corporation that proposes to or does operate a coal mine.
- 5(ii, iii) See Code § 22-4-20.

CONCERNING THE REQUIRED COPIES FOR FILING AND SERVICE:

Filing. Code § 22-4-1k and Regulation 7.02 provide that the original and two copies of the Application must be filed with the Administrator, accompanied by (i) an original and four copies of the Notice, (ii) an original and four copies of a plat in the form prescribed by Regulation 11, and (iii) a bond in one of the forms prescribed by Regulation 12, or in lieu thereof the other security allowed by Code § 22-4-9.

Service. In addition, service must be made on the surface owner(s) and the person(s) with an interest in the coal. See Code §§ 22-4-1m and 22-4-9.

AFFIDAVIT OF PLUGGING AND FILLING WELL

MAR 7 1986

AFFIDAVIT SHOULD BE MADE IN TRIPLICATE, one copy mailed to the Department, one copy to be retained by the Well Operator and the third copy (and extra copies if required) should be mailed to each coal operator at their respective addresses.

Petitto Bros., Inc.
Coal ~~Operator~~ or Owner
Box 2270, Clarksburg, WV 26301
Address

None
Coal Operator or Owner
Address

John R. Richards
Lease or Property Owner
Rt. 1, Lost Creek, WV 26385
Address

Consolidated Gas Transmission Corp.
Name of Well Operator
445 W. Main St., Clarksburg, WV
Complete Address

March 14, 19 85
WELL AND LOCATION

Grant District

Harrison County

WELL NO. CW-261 (F-23882)

Mary Anne Lowther Farm

STATE INSPECTOR SUPERVISING PLUGGING Stephen Casey, Rt. 2, Box 232-D, Jane Lew, WV 26378

AFFIDAVIT

STATE OF WEST VIRGINIA,
County of Harrison

ss:

Edward B. Harbert and C. K. Rinehart

being first duly sworn according to law depose and say that they are experienced in the work of plugging and filling oil and gas wells and were employed by Consolidated Gas Transmission Corp., well operator, and participated in the work of plugging and filling the above well, that said work was commenced on the 4th day of February, 19 85, and that the well was plugged and filled in the following manner:

Sand or Zone Record Formation	Filling Material	Plugs Used Size & Kind	Casing	
			CSG PULLED	CSG LEFT IN
	Cleaned out well to 115' and ran 111' of 11 3/4" casing. Cemented with 105 sacks.			
	Cleaned out well to 2185' (TD) Logged well than plugged solid to surface with 940 sacks of cement.			
Coal Seams				
(Name)				
(Name)				
(Name)				
(Name)				

3/5/86

Description of Monument
Erected regular well marker properly installed & inscribed.

and that the work of plugging and filling said well was completed on the 21st day of February, 19 85.

And further deponents saith not.

X Edward B. Harbert
X C. K. Rinehart

Sworn to and subscribed before me this 6th day of March, 19 86.

Joseph S. Drodley
Notary Public

My commission expires:
September 13, 1986

Permit No. 47-033-3092-P

HARR 3092-P

STATE OF WEST VIRGINIA
 DEPARTMENT OF MINES
 OIL AND GAS DIVISION

RECEIVED
 DEPARTMENT OF ENERGY
 OIL AND GAS

FINAL INSPECTION REQUEST
INSPECTOR'S COMPLIANCE REPORT

MAY 1 1986

Permit No. 33-3092 P 10-29-84 County Harr.
 Company Consol. Gas Trans. Farm Richards
 Inspector _____ Well No. CW 261
 Date _____

RULE	DESCRIPTION	IN COMPLIANCE	
		Yes	No
23.06	Notification Prior to starting Work	_____	_____
25.04	Prepared before Drilling to prevent waste	_____	_____
25.03	High-Pressure Drilling	_____	_____
16.01	Required Permits at wellsite	_____	_____
15.03	Adequate Fresh Water Casing	_____	_____
15.02	Adequate Coal Casing	_____	_____
15.01	Adequate Production Casing	_____	_____
15.04	Adequate Cement Strength	_____	_____
23.02	Maintained Access Roads	_____	_____
25.01	Necessary Equipment to prevent Waste	_____	_____
23.03	Reclaimed Drilling Site	_____	_____
23.04	Reclaimed Drilling Pits	_____	_____
23.05	No surface or underground Pollution	_____	_____
7.03	Identification Markings	_____	_____

COMMENTS: _____

I have inspected the above well and (HAVE/HAVE NOT) found it to be in compliance with all of the rules and regulations of the Office of Oil and Gas Department of Mines of the State of West Virginia.

SIGNED: Steve Casey
 DATE: 4-30-86



STATE OF WEST VIRGINIA
 DEPARTMENT OF ENERGY
 DIVISION OF OIL AND GAS
 1615 Washington Street, East
 Charleston, West Virginia 25311
 Telephone: 348-3500

ARCH A. MOORE, JR.
 Governor

John Johnston
 Director

May 8, 1986

Consolidated Gas Transmission Corporation
 445 West Main Street
 Clarksburg, West Virginia 26301

In Re: Permit No: 47-033-3092-P
 Farm: John R. Richards
 Well NO: CW-261
 District: Grant
 County: Harrison
 Issued: 10-29-84

Gentlemen:

The FINAL INSPECTION REPORT for the above captioned well has been received in this office. ONLY the Column checked below applies:

XXXX The well designated by the above captioned permit number has been released under your Blanket Bond.

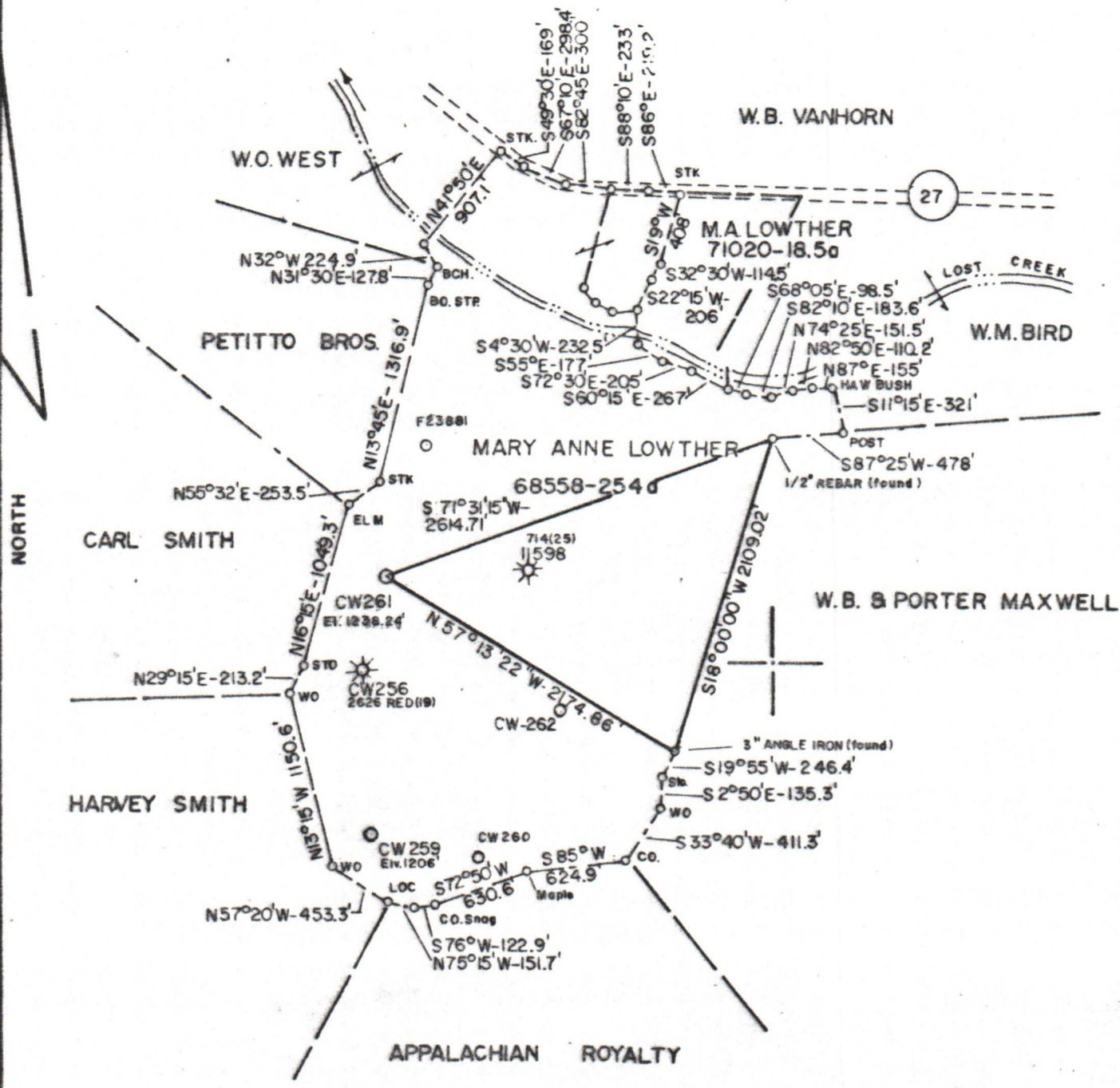
Please return the enclosed cancelled single bond which covered the well designated by the above captioned permit number to the surety company that executed said bond in your behalf, in order that they may give you credit on their records.

Your well record was received and reclamation requirements approved. In accordance with Chapter 22B, Article 1, Section 26, the above captioned well will remain under bond coverage for life of the well.

Respectively,

Theodore M. Streit
 Deputy Director--Inspection & Enforcement

TMS/ nw



MAP Q118132 - FF 420195 FB.2204 PG.7-9

FILE NO. _____
DRAWING NO. _____
SCALE 1" = 1000'
MINIMUM DEGREE OF ACCURACY 1 IN 200
PROVEN SOURCE OF ELEVATION Levels from CON. GAS TRNS. CORP. Well 11598 EL. 1155'

I THE UNDERSIGNED, HEREBY CERTIFY THAT THIS PLAT IS CORRECT TO THE BEST OF MY KNOWLEDGE AND BELIEF AND SHOWS ALL THE INFORMATION REQUIRED BY LAW AND THE REGULATIONS ISSUED AND PRESCRIBED BY THE DEPARTMENT OF MINES.
(SIGNED) Danell M Radcliffe
R.P.E. _____ L.L.S. 74

PLACE SEAL HERE

STATE OF WEST VIRGINIA
DEPARTMENT OF MINES
OIL AND GAS DIVISION



DATE 8-6 1984
OPERATOR'S WELL NO. CW 261
API WELL NO. _____
47 - 033 - 3092-P
STATE COUNTY PERMIT

(+) DENOTES LOCATION OF WELL ON UNITED STATES TOPOGRAPHIC MAPS
WELL TYPE: OIL ___ GAS X LIQUID INJECTION ___ WASTE DISPOSAL ___
(IF "GAS.") PRODUCTION ___ STORAGE X DEEP ___ SHALLOW ___
LOCATION: ELEVATION 1238.24' WATER SHED LOST CREEK
DISTRICT GRANT COUNTY HARRISON
QUADRANGLE WEST MILFORD
SURFACE OWNER JOHN R. RICHARDS ACREAGE 254
OIL & GAS ROYALTY OWNER MARY ANNE LOWTHER LEASE ACREAGE 254
LEASE NO. 68558
PROPOSED WORK: DRILL ___ CONVERT ___ DRILL DEEPER ___ REDRILL ___ FRACTURE OR STIMULATE ___ PLUG OFF OLD FORMATION ___ PERFORATE NEW FORMATION ___ OTHER PHYSICAL CHANGE IN WELL (SPECIFY) _____
PLUG AND ABANDON X CLEAN OUT AND REPLUG ___
TARGET FORMATION _____ ESTIMATED DEPTH _____
WELL OPERATOR CON. GAS TRNS. CORP DESIGNATED AGENT W. A. FOX
ADDRESS 445 W. MAIN ADDRESS 445 W. MAIN
CLARKSBURG, W.V. 26301 CLARKSBURG, W.V. 26301