

P 590 733 411

RECEIPT FOR CERTIFIED MAIL

NO INSURANCE COVERAGE PROVIDED
NOT FOR INTERNATIONAL MAIL

(See Reverse)

Sent to	Mr. Warren Matthey	
Street and No.	223 E. Main St.,	
P.O., State, and ZIP Code	Salem, VA 24126	
Postage	\$.39
Certified Fee		.75
Special Delivery Fee		
Restricted Delivery Fee		
Return Receipt Showing to whom and Date Delivered		.70
Return receipt showing to whom, Date, and Address of Delivery		
TOTAL Postage and Fees	\$	1.84

P 590 733 412

RECEIPT FOR CERTIFIED MAIL

NO INSURANCE COVERAGE PROVIDED
NOT FOR INTERNATIONAL MAIL

(See Reverse)

Sent to	Ruby Wyatt	
Street and No.	Rt. 1-Box 217	
P.O., State, and ZIP Code	Salem, VA 24126	
Postage	\$.39
Certified Fee		.75
Special Delivery Fee		
Restricted Delivery Fee		
Return Receipt Showing to whom and Date Delivered		.70
Return receipt showing to whom, Date, and Address of Delivery		
TOTAL Postage and Fees	\$	1.84

P 590 733 413

RECEIPT FOR CERTIFIED MAIL

NO INSURANCE COVERAGE PROVIDED
NOT FOR INTERNATIONAL MAIL

(See Reverse)

Sent to	Edgar Matthey	
Street and No.		
P.O., State, and ZIP Code	P.O. Box 15702, VA 26332	
Postage	\$.20
Certified Fee		.75
Special Delivery Fee		
Restricted Delivery Fee		
Return Receipt Showing to whom and Date Delivered		.70
Return receipt showing to whom, Date, and Address of Delivery		
TOTAL Postage and Fees	\$	1.65



FARM L. Raymond, WELL 3, ACRES 1300, LEASE NO. 33751
 TOWNSHIP OR DISTRICT Ten Mile, COUNTY Harrison, STATE West Va., N. S. 9. E. 4. W.
 RIG COMMENCED Dec. 29, 1900. COMPLETED Jan. 4, 1901. CONTRACTOR G. H. Ross & Co.
 DR'G COMMENCED Jan. 7, 1901. COMPLETED Mar. 1, 1901. CONTRACTOR H. J. Parker,
 D. D. COMMENCED 19 COMPLETED 19 CONTRACTOR 33-3201P

FORMATION

CASING RECORD

KIND	TOP	BOTTOM	STEEL LINE MEASUREMENT	REMARKS	SIZE	BOTTOM CASING (STEEL LINE)	PUT IN WELL (TALLY MEAS.)	PULLED (TALLY MEAS.)	LEFT WHEN
Conductor		16			10"		360		
Pgh Coal	980	986			8 1/2"		1546	1546	
Salt Sand	2030	2100			6 3/4"		2361		
Big Lime	2270	2330			5 3/8"		2983 Run		July 9-19
Big Injun	2330	2390							Full
Gas & Oil	2823	----		Show.					
Thirty Foot	2974	3000							
Stray Sand	3020	3040							
Gordon Sand	3040	----							
Oil	3040	----							
Total Depth		3058							

PACKERS

KIND	SIZE	DEPTH SET	DATE

TORPEDO RECORD

DATE SHOT	NO. QTS.	SIZE-SHELL	TOP SHOT	BOTTOM	RES.
5/26, 1904.	20	4"-7'8"	3041		
4/16, 1908.	30	4"11'6"	"		

ABANDONMENT RECORD

FILLED WITH	FROM	TO	SIZE	PLUG KIND	DEP.
<i>Intake dropped in this well</i>					

REMARKS

Used 6 5/8" & 5 3/8" Casing Wall Packers.
 Larkin.
 5 3/8 Run June 9-32 2983
 on 3 party disc Wall Packer
 BY W.B.T.
 See Caliper Log May 1954

PRODUCTION RECORD

24 HOURS BEFORE SHOT	Gordon	SAND	60.	BELS.
24 HOURS AFTER SHOT		SAND		BELS.
GAS TEST				

APPROVED BY *R. E. Shira*

RECEIVED

STATE OF WEST VIRGINIA

JUL 3 - 1982

DEPARTMENT OF MINES

OIL AND GAS WELLS DIVISION

OIL & GAS DIVISION

INSPECTOR'S PLUGGING REPORT

DEPT OF MINES

Permit No. 033-3201-P

L. Hayward
Well No. 3

COMPANY Perkins Oil & Gas - ADDRESS _____

FARM Warner Matney DISTRICT Ten Mile COUNTY Harrison

Filling Material Used _____


Liner			Location	Amount	Packer	Location		
PLUGS USED AND DEPTH PLACED			BRIDGES			CASING AND TUBING		
CEMENT-THICKNESS	WOOD-SIZE	LEAD	CONSTRUCTION-LOCATION			RECOVERED	SIZE	LOST
<u>RAW-2" TO</u>	<u>2975'</u>		<u>JETTED HOLE</u>					

Drillers' Names Perkins Oil Gas - Big one - Ken Porter

Remarks: Visit site, JETTED HOLE, got BACK good JEL Return
Set plug tomorrow

6-26-85
DATE I hereby certify I visited the above well on this date.

M. L. Underwood
DISTRICT WELL INSPECTOR



 DEPARTMENT OF MINES
 OIL AND GAS WELLS DIVISION

INSPECTOR'S WELL REPORT

Permit No. _____

Oil or Gas Well _____
(KIND)

	CASING AND TUBING	USED IN DRILLING	LEFT IN WELL	PACKERS
Company _____	Size			
Address _____	16			Kind of Packer _____
Farm _____	13			
Well No. _____	10			Size of _____
District _____ County _____	8 1/4			
Drilling commenced _____	6 1/2			Depth set _____
Drilling completed _____ Total depth _____	5 3/16			
Date shot _____ Depth of shot _____	3			Perf. top _____
Initial open flow _____ /10ths Water in _____ Inch	2			Perf. bottom _____
Open flow after tubing _____ /10ths Merc. in _____ Inch	Liners Used			Perf. top _____
				Perf. bottom _____

Volume _____ Cu. Ft.

Rock pressure _____ lbs. _____ hrs.

Oil _____ bbls., 1st 24 hrs.

Fresh water _____ feet _____ feet

Salt water _____ feet _____ feet

CASING CEMENTED _____ SIZE _____ No. FT. _____ Date _____

NAME OF SERVICE COMPANY _____

COAL WAS ENCOUNTERED AT _____ FEET _____ INCHES

_____ FEET _____ INCHES _____ FEET _____ INCHES

_____ FEET _____ INCHES _____ FEET _____ INCHES

Drillers' Names _____

Remarks:

DATE _____

DISTRICT WELL INSPECTOR _____

RECEIVED

STATE OF WEST VIRGINIA
DEPARTMENT OF MINES JUL 3 - 1985

OIL AND GAS WELLS DIVISION OIL & GAS DIVISION
INSPECTOR'S PLUGGING REPORT OF MINES

Permit No. 033-3201-P.

L. Hayward
Well No. 3.

COMPANY Perkins Oil & Gas ADDRESS _____
FARM Warner Matheny DISTRICT Ten Mile COUNTY Harrison

Filling Material Used _____

Liner			Location			Amount			Packer			Location		
PLUGS USED AND DEPTH PLACED						BRIDGES			CASING AND TUBING					
CEMENT-THICKNESS		WOOD-SIZE	LEAD			CONSTRUCTION-LOCATION			RECOVERED	SIZE	LOST			
Cut - 8" At		1200'												
Set Plug		2900'				30-Sk's cement.								
Pulled back to						1500'								

Drillers' Names Perkins Oil & Gas - Rig one - Ken Costin

Remarks: Visit site, stayed on two rigs all day -

6-27-85
DATE I hereby certify I visited the above well on this date.

Mike Hayward
DISTRICT WELL INSPECTOR

DEPARTMENT OF MINES
OIL AND GAS WELLS DIVISION

INSPECTOR'S WELL REPORT

Permit No. _____

Oil or Gas Well _____
(KIND)

Company _____ Address _____ Farm _____ Well No. _____ District _____ County _____ Drilling commenced _____ Drilling completed _____ Total depth _____ Date shot _____ Depth of shot _____ Initial open flow _____ /10ths Water in _____ Inch Open flow after tubing _____ /10ths Merc. in _____ Inch Volume _____ Cu. Ft. Rock pressure _____ lbs. _____ hrs. Oil _____ bbls., 1st 24 hrs. Fresh water _____ feet _____ feet Salt water _____ feet _____ feet	CASING AND TUBING	USED IN DRILLING	LEFT IN WELL	PACKERS
	Size			Kind of Packer _____
	16			
	13			Size of _____
	10			
	8 1/4			Depth set _____
	6 1/2			
	5 3/16			Perf. top _____
	3			Perf. bottom _____
	2			Perf. top _____
	Liners Used			Perf. bottom _____

CASING CEMENTED _____ SIZE _____ No. FT. _____ Date _____

NAME OF SERVICE COMPANY _____

COAL WAS ENCOUNTERED AT _____ FEET _____ INCHES

_____ FEET _____ INCHES _____ FEET _____ INCHES

_____ FEET _____ INCHES _____ FEET _____ INCHES

Drillers' Names _____

Remarks:



1) Date: April 12, 1985
 2) Operator's Well No. L. Haymond 3
 3) API Well No. 47 - 033 - 3201P
 State County Permit

STATE OF WEST VIRGINIA
OFFICE OF OIL AND GAS, DEPARTMENT OF MINES

APPLICATION FOR A PERMIT TO PLUG AND ABANDON A WELL

4) WELL TYPE: A Oil Gas _____ Liquid injection _____ Waste disposal _____
 B (If "Gas", Production _____ Underground storage) _____ Deep _____ Shallow _____)
 5) LOCATION: Elevation: 1198 Watershed: Indian Run
 District: ~~Savannah~~ Ten Mile⁹ County: Harrison Quadrangle: Salem 595
 6) WELL OPERATOR Perkins Oil & Gas Inc 7) DESIGNATED AGENT Deryl L. Perkins
 Address Rt 2 Address Same
Pennsboro, WV
 8) OIL & GAS INSPECTOR TO BE NOTIFIED Name Steve Casey 9) PLUGGING CONTRACTOR
 Address _____ Address _____

31500

10) WORK ORDER: The work order for the manner of plugging this well is as follows:

TD 3058 Pull 5 3/16
 Gel 3058 - 2950
 Cement 2950 - 2797
 Rip 6 5/8 App. 1000' and pull
 Gel 2797 - 1000
 Cement 1000 - 935
 Rip 10" App. 250' and pull
 Gel 935 - 250
 Cement 250 - 205
 Gel 205 - 50
 Cement 50 - surface

RECEIVED
 APR 23 1985
 OIL & GAS DIVISION
 DEPT. OF MINES

OFFICE USE ONLY
PLUGGING PERMIT

Permit number 47-033-3201P Date May 3 1985

This permit covering the well operator and well location shown below is evidence of permission granted to plug in accordance with the pertinent legal requirements subject to the conditions contained herein and on the reverse hereof. **Notification must be given to the District Oil and Gas Inspector 24 hours before actual permitted work has commenced.**

The permitted work is as described in the Notice and Application, plat, subject to any modifications and conditions on the reverse hereof.

Permit expires May 3, 1987 unless plugging is commenced prior to that date and prosecuted with due diligence.

Bond: <u>113</u>	Agent: <u>MH</u>	Plat: <u>MH</u>	Casing: <u>MH</u>	Fee: <u>NF</u>
------------------	------------------	-----------------	-------------------	----------------

Margaret J. Hesse
 Administrator, Office of Oil and Gas

NOTE: Keep one copy of this permit posted at the plugging location.

See the reverse side of the APPLICANT'S COPY for instructions to the well operator.

File

OFFICE USE ONLY

PERMIT MODIFICATIONS AND CONDITIONS (IF ANY) TO THE PROPOSED PLUGGING

1) WELL TYPE: Oil Gas Water disposal

2) LOCATION: Township: Indian Run County: Harrison District: Perkins Ten Mile

3) WELL OPERATOR: Perkins Oil & Gas Inc Address: 1130 St S Pennsboro, W

4) OIL & GAS INSPECTOR TO BE NOTIFIED: Name: Steve Casey Address: _____

5) PLUGGING CONTRACTOR: Name: _____ Address: _____

6) DEPARTMENT AGENT: Deryl L. Perkins Address: Same

7) QUANTITY: Same

8) UNDERGROUND STORAGE: Yes No

9) FALLOW: Yes No

10) DATE: _____

BY WORK ORDER. The work order for the means of plugging this well is as follows:

TD 3058	Pull 5 3/16	Gel	3058 - 2950
		Cement	2950 - 2797
	Rip 6 5/8 Apr. 1000' and pull	Gel	2797 - 1000
		Cement	1000 - 935
	Rip 10" app. 250' and pull	Gel	935 - 520
		Cement	520 - 505

OFFICE USE ONLY

This part of Form IV-4(b) is to record the dates of certain occurrences and any follow-up inspections.

	Date	Follow-up inspection(s)	Date(s)
Application received			
Plugging started		" "	
Plugging completed		" "	
Well Record received		" "	

OTHER INSPECTIONS

Reason: _____

Reason: _____

Administrator, Office of Oil and Gas

Agent

10	11	12	13	14	15
MR	MR	MR	MR	MR	MR



1) Date: April 10 1985
2) Operator's Well No. L. Haymond 3
3) API Well No. 47 - 33 - 3201P
State County Permit

STATE OF WEST VIRGINIA
OFFICE OF OIL AND GAS, DEPARTMENT OF MINES
NOTICE OF APPLICATION TO PLUG AND ABANDON A WELL

4) SURFACE OWNER(S) OF RECORD TO BE SERVED

5 (i) COAL OPERATOR

(i) Name Warner Matthey
Address 223 E Main Street
Salem, WV

Address _____

5 (ii) COAL OWNER(S) WITH DECLARATION ON RECORD:

(ii) Name _____
Address _____

Name _____
Address _____

(iii) Name _____
Address _____

Name _____
Address _____

5 (iii) COAL LESSEE WITH DECLARATION ON RECORD:

Name _____
Address _____

DEPT. OF MINES
OIL & GAS DIVISION
APR 23 1985

TO THE PERSON(S) NAMED ABOVE: You should have received this Form and the following documents:

- (1) The Application to Plug and Abandon a Well on Form IV-4(B), which sets out the parties involved in the work, and describes the well and its location and the plugging work order; and
- (2) The plat (surveyor's map) showing the well location on Form IV-6.

THE REASON YOU RECEIVED THESE DOCUMENTS IS THAT YOU HAVE RIGHTS REGARDING THE APPLICATION WHICH ARE SUMMARIZED IN THE "INSTRUCTIONS" ON THE REVERSE SIDE OF THE COPY OF THE APPLICATION (FORM IV-4(B)) DESIGNATED FOR YOU. HOWEVER, YOU ARE NOT REQUIRED TO TAKE ANY ACTION AT ALL.

Take notice that under Chapter 22 of the West Virginia Code, the undersigned well operator proposes to file or has filed this Notice and Application and accompanying documents for a Permit to plug and abandon a well with the Administrator of the Office of Oil and Gas, West Virginia Department of Mines, with respect to the well at the location described on the attached Application and depicted on the attached Form IV-6. Copies of this Notice, the Application, and the plat have been mailed by registered or certified mail or delivered by hand to the person(s) named above (or by publication in certain circumstances) on or before the day of mailing or delivery to the Administrator.

The truth of the information on the Notice and Application is verified and sworn to and the Notice is signed on behalf of the Well Operator in my County and State by

WELL OPERATOR Perkins Oil & Gas Inc.

By Deryl L Perkins
Its Vice President

Deryl L Perkins
this 15th day of April, 1985.
My commission expires July 2, 1990.

Address Rt 2
Pennsboro, WV 26415

Christina A. Lucca
Notary Public, Ritchie County,
State of West Virginia

Telephone 659-2136

RECEIVED
JUL 12 1985

AFFIDAVIT OF PLUGGING AND FILLING WELL

OIL & GAS DIVISION
DEPT. OF MINES

AFFIDAVIT SHOULD BE MADE IN TRIPLICATE, one copy mailed to the Department, one copy to be retained by the Well Operator and the third copy (and extra copies if required) should be mailed to each coal operator at their respective addresses.

Coal Operator or Owner	Perkins Oil & Gas Inc Name of Well Operator
Address	Rt 2, Pennsboro WV 26415 Complete Address
Coal Operator or Owner	July 10 19 85 WELL AND LOCATION
Address	TenMile District
Warner Matthey Lease or Property Owner	Harrison County
223 E MainSt Salem WV Address	WELL NO. 3

STATE INSPECTOR SUPERVISING PLUGGING L. Haymond Farm
Mike Underwood

AFFIDAVIT

STATE OF WEST VIRGINIA,
County of Ritchie ss:

Kenneth Dotson and Kevin White
being first duly sworn according to law depose and say that they are experienced in the work of plugging and filling oil and gas wells and were employed by Perkins Oil & Gas Inc, well operator, and participated in the work of plugging and filling the above well, that said work was commenced on the 25th day of June, 19 85, and that the well was plugged and filled in the following manner:

Sand or Zone Record Formation	Filling Material	Plugs Used Size & Kind	Casing	
			CSG PULLED	CSG LEFT IN
3058 - 2950	Gel	6 5/8	1000	1361
2950 - 2797	Cement	10	330	30
2797 - 2400	gel			
2400 - 2246	Cement			
2246 - 1000	Gel			
1000 - 935	Cement			
935 - 440	Gel			
440 - 375	Cement			
375 - 65	Gel			
65 - 50	Clay Brush Rock Bridge			
50 - surface	Cement			
Coal Seams				
(Name)		M. J. 7/15/85 Description of Monument		
(Name)		1 joint 6 5/8" casing		
(Name)		extending 30" above		
(Name)		surface		

and that the work of plugging and filling said well was completed on the 5th day of July, 19 85.

And further deponents saith not.

Kenneth Dotson
Kevin White

Sworn to and subscribed before me this 10th day of July, 19 85.

Cristina A. Lucas
Notary Public

My commission expires:
July 2, 1990

Permit No. 47-033-3201P

HARR 3201-P

RECEIVED
JUL 1 2 1933

OIL & GAS DIVISION
DEPT. OF MINES

STATE OF PENNSYLVANIA
DEPARTMENT OF REVENUE
BUREAU OF TAXATION
PITTSBURGH, PA.

STATE OF PENNSYLVANIA
DEPARTMENT OF REVENUE
BUREAU OF TAXATION
PITTSBURGH, PA.

DATE	DESCRIPTION	AMOUNT
7/1/33		
7/2/33		
7/3/33		
7/4/33		
7/5/33		
7/6/33		
7/7/33		
7/8/33		
7/9/33		
7/10/33		
7/11/33		
7/12/33		
7/13/33		
7/14/33		
7/15/33		
7/16/33		
7/17/33		
7/18/33		
7/19/33		
7/20/33		
7/21/33		
7/22/33		
7/23/33		
7/24/33		
7/25/33		
7/26/33		
7/27/33		
7/28/33		
7/29/33		
7/30/33		
7/31/33		

7/15/33
[Signature]

[Signature]



RECEIVED
AUG 28 1985

State of West Virginia
Department of Energy
Oil and Gas Division
Charleston 25311
FINAL INSPECTION REPORT
INSPECTORS COMPLIANCE REPORT
July 19, 1985

DIVISION OF OIL & GAS
DEPARTMENT OF ENERGY

COMPANY Perkins Oil & Gas, Inc.
Route 2
Pennsboro, West Virginia 26415

PERMIT NO 033-3201-P (5-03-85)
FARM & WELL NO L. Haymond #3
DIST. & COUNTY Ten Mile/Harrison

RULE	DESCRIPTION	IN COMPLIANCE	
		Yes	No
23.06	Notification Prior to Starting Work	<input checked="" type="checkbox"/>	<input type="checkbox"/>
16.01	Required Permits at Wellsite	<input checked="" type="checkbox"/>	<input type="checkbox"/>
17.02	Method of Plugging	<input checked="" type="checkbox"/>	<input type="checkbox"/>
18.01	Materials used in Plugging	<input checked="" type="checkbox"/>	<input type="checkbox"/>
23.02	Maintained Access Roads	<input checked="" type="checkbox"/>	<input type="checkbox"/>
25.01	Necessary Equipment to Prevent Waste	<input checked="" type="checkbox"/>	<input type="checkbox"/>
23.04	Reclaimed Drilling Pits	<input checked="" type="checkbox"/>	<input type="checkbox"/>
23.05	No Surface or Underground Pollution	<input checked="" type="checkbox"/>	<input type="checkbox"/>
17.06	Statutory Affidavit	<input checked="" type="checkbox"/>	<input type="checkbox"/>
7.06	Parties Responsible	<input checked="" type="checkbox"/>	<input type="checkbox"/>
7.05	Identification Markings	<input checked="" type="checkbox"/>	<input type="checkbox"/>

I HAVE INSPECTED THE ABOVE CAPTIONED WELL AND RECOMMEND THAT IT BE RELEASED:

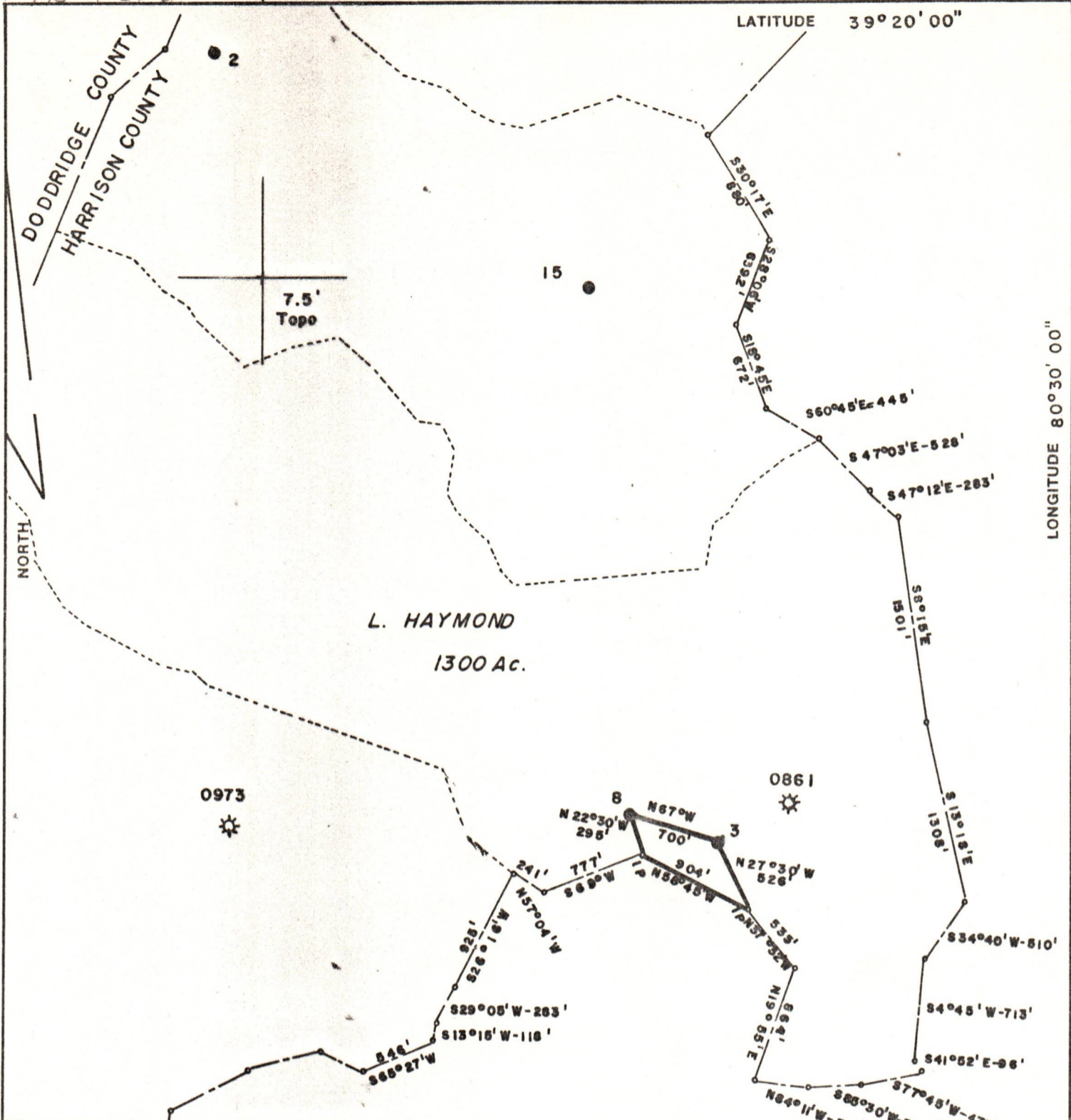
SIGNED Mike Underwood
DATE 8-22-85

Your Affidavit of Plugging was received and reclamation requirements approved.
The well designated by the above permit number has been released under your bond.

T. H. ...
Director- Division of Oil & Gas
September 4, 1985
DATE


177U 4-30-85

11700



FILE NO. 327
 MAP N29 SQS _____
 SCALE 1" = 1000'
 MINIMUM DEGREE OF ACCURACY 1 in 200
 PROVEN SOURCE OF ELEVATION Pennzoll Records

I, THE UNDERSIGNED, HEREBY CERTIFY THAT THIS PLAT IS CORRECT TO THE BEST OF MY KNOWLEDGE AND BELIEF AND SHOWS ALL THE INFORMATION REQUIRED BY LAW AND THE REGULATIONS ISSUED AND PRESCRIBED BY THE DEPARTMENT OF MINES.
 (SIGNED) Curtis A. Lucas
 CURTIS A. LUCAS LLS 275



STATE OF WEST VIRGINIA
 DEPARTMENT OF MINES
 OIL AND GAS DIVISION



DATE April 11 1985
 FARM L. Haymond NO. 3
 API WELL NO.

47 - 033 - 3201P
 STATE COUNTY PERMIT

(+) DENOTES LOCATION OF WELL ON UNITED STATES TOPOGRAPHIC MAPS
 WELL TYPE: OIL GAS _____ LIQUID INJECTION _____ WASTE DISPOSAL _____
 (IF "GAS,") PRODUCTION _____ STORAGE _____ DEEP _____ SHALLOW _____
 LOCATION: ELEVATION 1198 WATER SHED Indian Run
 DISTRICT Ten Mile COUNTY Harrison
 QUADRANGLE Salem 7.5'

SURFACE OWNER Warner Matthey ACREAGE _____
 OIL & GAS ROYALTY OWNER Eleanor B. Watson LEASE ACREAGE 1300
 LEASE NO. _____

PROPOSED WORK: DRILL _____ CONVERT _____ DRILL DEEPER _____ REDRILL _____ FRACTURE OR STIMULATE _____ PLUG OFF OLD FORMATION _____ PERFORATE NEW FORMATION _____ OTHER PHYSICAL CHANGE IN WELL (SPECIFY) _____

PLUG AND ABANDON CLEAN OUT AND REPLUG _____
 TARGET FORMATION Gordon ESTIMATED DEPTH 3058'
 WELL OPERATOR PERKINS OIL & GAS INC DESIGNATED AGENT DERYL L. PERKINS
 ADDRESS RT 2 PENNSBORO WV ADDRESS SAME