

WELL REFERENCES:

N45-00E, 206.50' TO 5" MUSCLEWOOD  
 NWLY, 94.00' TO 5" WILD CHERRY

LATITUDE 39-17-30

SCALED COOR.:

680' WEST  
 3,600' SOUTH

80-25-00

LONGITUDE

U. S. RT. 50 CONTROLLED ACCESS RW  
 1055.00'

U. S. RT. 50  
 CONTROLLED  
 ACCESS RW

NAD 27:  
 39-16-54.40  
 80-25-08.56

S 15°48'00" E  
 190.00' +/-

CR 50/10

233.00'  
 267.00' FENCE INTER.

D. R. VECCHIO  
 47.72 AC. (SUR.)

REYNOLDS

CATHER

890.12'

14528 (REV.)

POWER POLE

CATHER

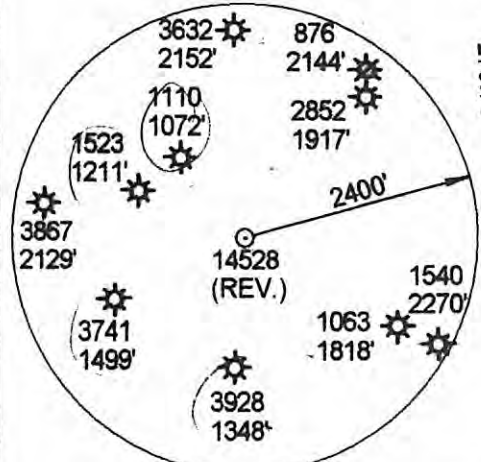
S 9°06'00" E  
 71.75' +/-

CR 50/39

C. L. J. PROPERTIES, INC.

NAD 27 WW NORTH SPC:


14528 (REV.) = 286,069.82'  
 1,739,848.81'

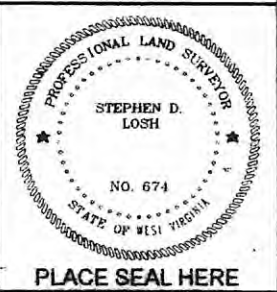


(+) DENOTES LOCATION OF WELL ON UNITED STATES TOPOGRAPHIC MAPS

FILE NUMBER: \_\_\_\_\_  
 DRAWING NUMBER: DEP14528R.PCS  
 SCALE: 1" = 300'  
 MINIMUM DEGREE OF ACCURACY: SUBMETER  
 PROVEN SOURCE OF ELEVATION: DGPS SURVEY  
SUBMETER SYSTEM

I THE UNDERSIGNED, HEREBY STATE THAT THIS PLAT IS CORRECT TO THE BEST OF MY KNOWLEDGE AND BELIEF AND SHOWS ALL THE INFORMATION REQUIRED BY LAW AND THE REGULATIONS ISSUED AND PRESCRIBED BY THE DEPARTMENT OF ENERGY.

(SIGNED)   
 STEPHEN D. LOSH, P.S. #674



STATE OF WEST VIRGINIA  
 DIVISION OF ENVIRONMENTAL PROTECTION  
 OFFICE OF OIL AND GAS  
 #10 McJUNKIN ROAD  
 NITRO, WV 25143-2506

LAND SURVEYING SERVICES  
 21 CEDAR LANE, BRIDGEPORT, WV 26330  
 PHONE: 304-842-2018 OR 842-5762

DATE: NOVEMBER 19, 2008  
 OPERATORS WELL NO.: 14528 (REV.)  
 API WELL NO. \_\_\_\_\_

WELL TYPE: OIL \_\_\_ GAS X LIQUID INJECTION \_\_\_ WASTE DISPOSAL \_\_\_ CBM \_\_\_  
 (IF "GAS") PRODUCTION X STORAGE \_\_\_ DEEP \_\_\_ SHALLOW X  
 LOCATION: ELEVATION 1088.58' WATERSHED SIMPSON FORK  
 DISTRICT COAL COUNTY HARRISON

QUADRANGLE WOLF SUMMIT LEASE NUMBER 5269

SURFACE OWNER DAWNA R. VECCHIO ACREAGE 47.72 (305-06)  
 OIL & GAS ROYALTY OWNER T. P. REYNOLDS LEASE ACREAGE 500.00

PROPOSED WORK: DRILL X CONVERT \_\_\_ DRILL DEEPER \_\_\_ REDRILL \_\_\_ FRACTURE OR STIMULATE \_\_\_ PLUG OFF OLD FORMATION \_\_\_  
 PERFORATE NEW FORMATION \_\_\_ OTHER PHYSICAL CHANGE (SPECIFY) \_\_\_\_\_

TARGET FORMATION BENSON ESTIMATED DEPTH 4520

WELL OPERATOR DOMINION EXPLORATION & PRODUCTION, INC. DESIGNATED AGENT RODNEY BIGGS  
 ADDRESS P. O. BOX 1248 JANE LEW, WV 26378 ADDRESS P. O. BOX 1248 JANE LEW, WV 26378

**CANCELLED**

COUNTY NAME  
 PERMIT

04/11/2014