

Well# 47-033-05204

4703305204

WALLACE WV 7.5' Quad

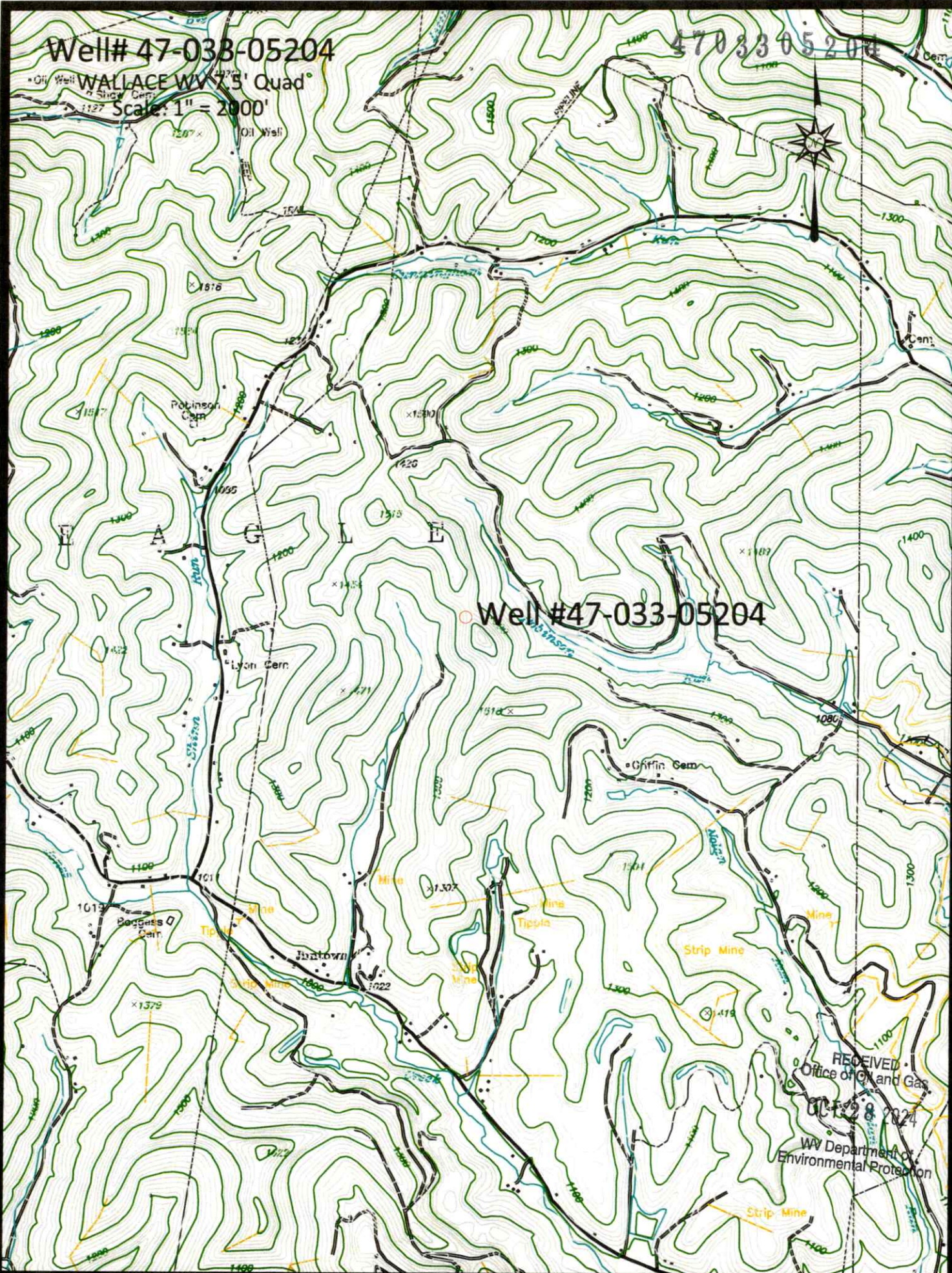
Scale: 1" = 2000'



Well #47-033-05204

RECEIVED
Office of Oil and Gas
01-28-2024
WV Department of
Environmental Protection

11/22/2024



Well# 47-033-05204

WALLACE WV 7.5' Quad

Scale: 1" = 500'

4703305204



1515



1454

Well# 47-033-05204



1300

Robinson

1471

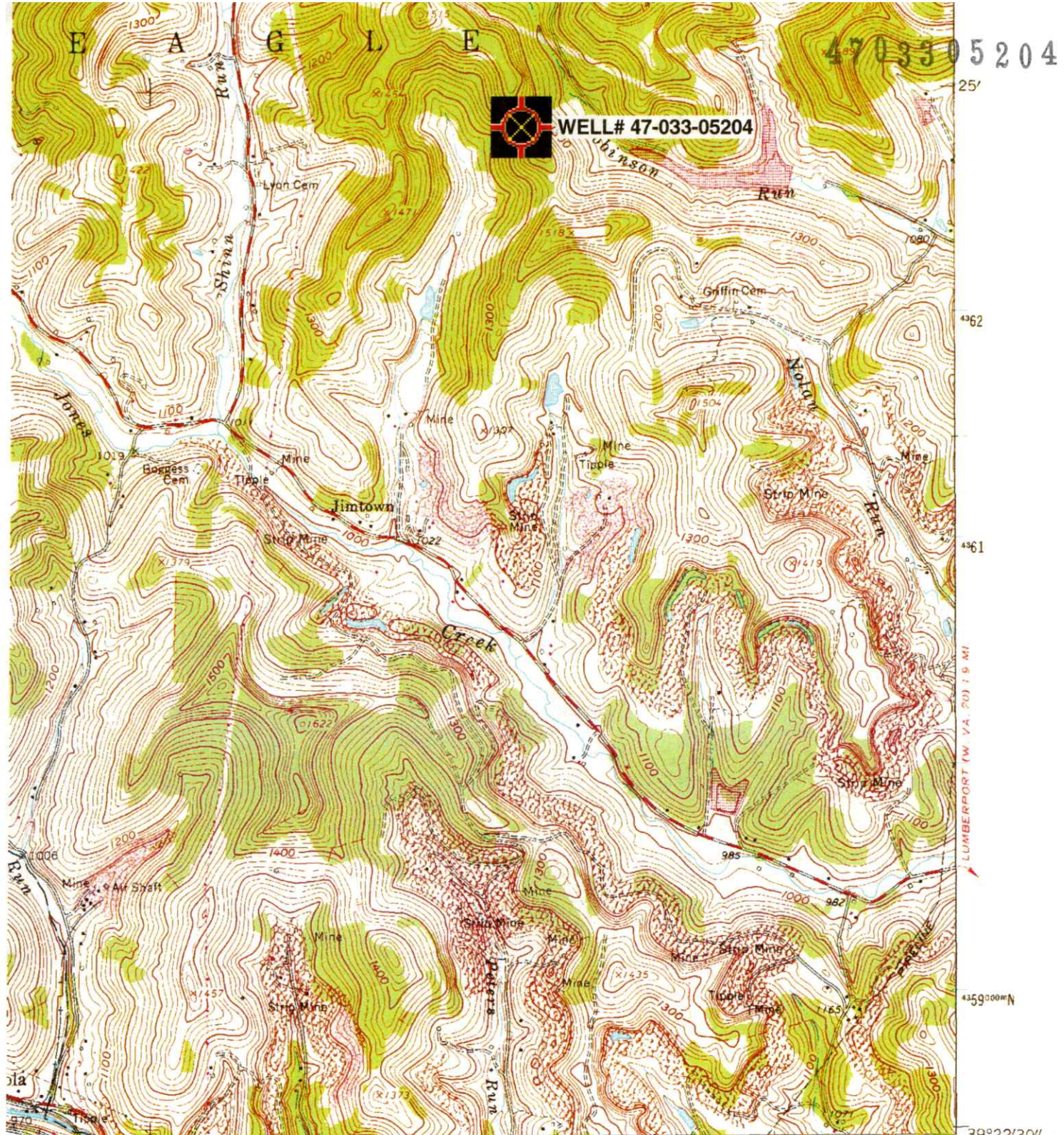
1518

RECEIVED
Office of Oil and Gas

OCT 28 2024

WV Department of
Environmental Protection

11/22/2024



4703305204



WELL# 47-033-05204

1 MILE
7000 FEET
4 METER



QUADRANGLE LOCATION

ROAD CLASSIFICATION

Heavy-duty ——— Light-duty - - - - -
Medium-duty - - - - - Unimproved dirt - - - - -

State Route

(CLARKSBURG)
RECEIVED
Office of Oil and Gas

OCT 28 2024

WV Department of Environmental Protection

NW/4 CLARKSBURG 15' QUADRANGLE
N 3922.5 - W 8022.5 / 7.5

11/22/2024

WW-7
8-30-06



West Virginia Department of Environmental Protection
Office of Oil and Gas
WELL LOCATION FORM: GPS

API: 47-033-05204 WELL NO.: 15103
FARM NAME: G.F. ROGERS
RESPONSIBLE PARTY NAME: WEST VIRGINIA LAND RESOURCES INC.
COUNTY: HARRISON DISTRICT: EAGLE
QUADRANGLE: WALLACE WV
SURFACE OWNER: HARRISON COUNTY COAL
ROYALTY OWNER: _____
UTM GPS NORTHING: 4,363,028 m
UTM GPS EASTING: 551,895 m GPS ELEVATION: 409 m

The Responsible Party named above has chosen to submit GPS coordinates in lieu of preparing a new well location plat for a plugging permit or assigned API number on the above well. The Office of Oil and Gas will not accept GPS coordinates that do not meet the following requirements:

1. Datum: NAD 1983, Zone: 17 North, Coordinate Units: meters, Altitude: height above mean sea level (MSL) – meters.
2. Accuracy to Datum – 3.05 meters
3. Data Collection Method:

Survey grade GPS : Post Processed Differential


Real-Time Differential _____

Mapping Grade GPS _____ : Post Processed Differential _____

Real-Time Differential _____

4. **Letter size copy of the topography map showing the well location.**

I the undersigned, hereby certify this data is correct to the best of my knowledge and belief and shows all the information required by law and the regulations issued and prescribed by the Office of Oil and Gas.


Signature

PS 2002

Title

OCTOBER 21, 2024

Date

11/22/2024