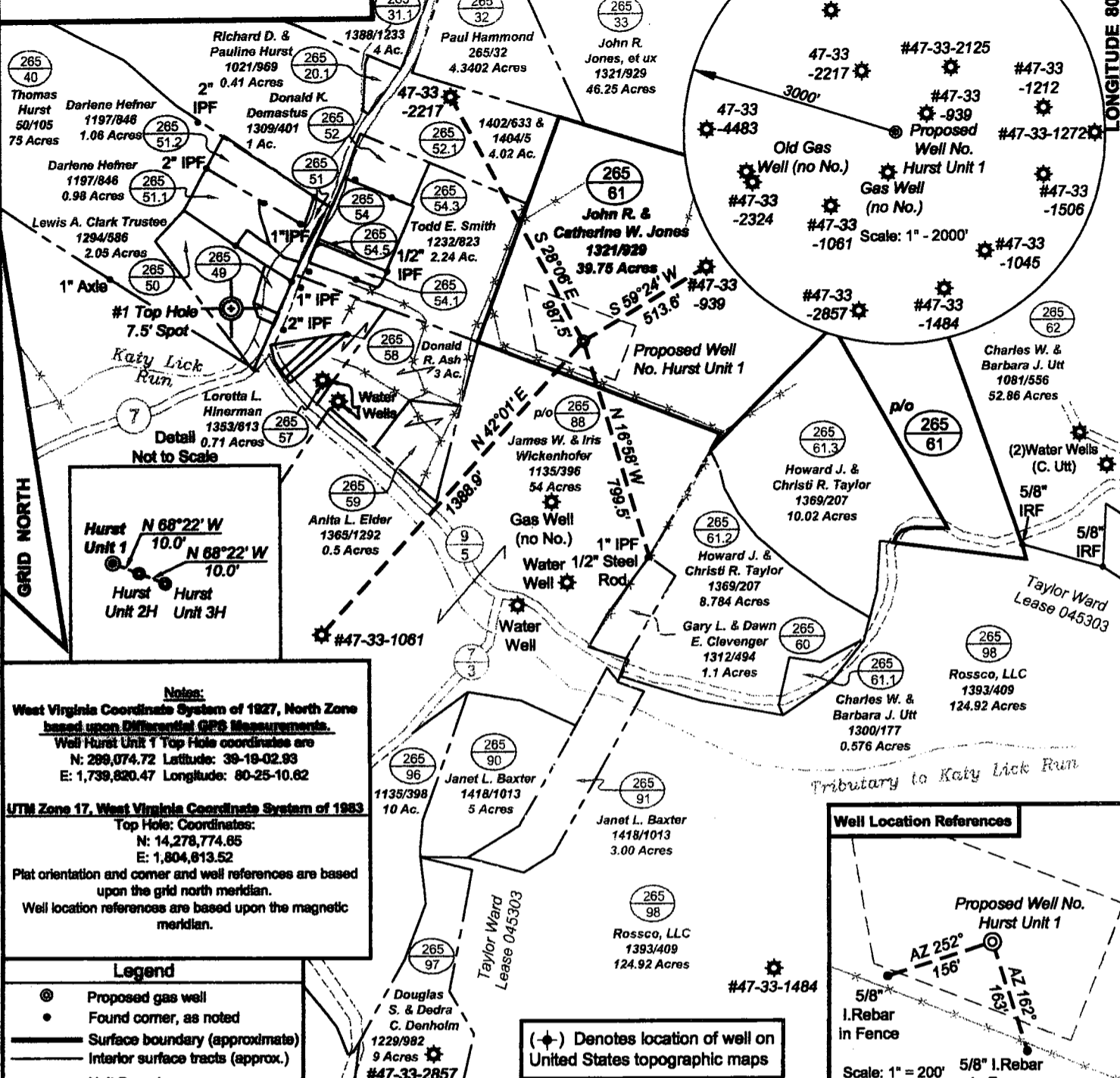


Antero Resources
Well No. Hurst Unit 1
Antero Resources Appalachian Corporation

Note: Four (4) water wells were found within 1000' of proposed well No. Hurst Unit 1.



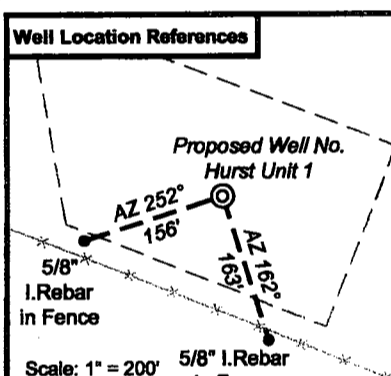
Notes:
 West Virginia Coordinate System of 1927, North Zone based upon Differential GPS Measurements.
 Well Hurst Unit 1 Top Hole coordinates are
 N: 299,074.72 Latitude: 39-19-02.93
 E: 1,739,820.47 Longitude: 80-25-10.62

UTM Zone 17, West Virginia Coordinate System of 1983
 Top Hole Coordinates:
 N: 14,278,774.85
 E: 1,804,613.52


Plat orientation and corner and well references are based upon the grid north meridian.
 Well location references are based upon the magnetic meridian.

Legend

- ⊙ Proposed gas well
- Found corner, as noted
- Surface boundary (approximate)
- - - Interior surface tracts (approx.)
- ▭ Unit Boundary



I, the undersigned, hereby certify that this plat is correct to the best of my knowledge and belief and shows all the information required by law and the regulations issued and prescribed by the Department of Environmental Protection.



FILE NO: 183-36-C-09
 DRAWING NO: 183-09_Hurst Unit 1
 SCALE: 1" = 500'
 MINIMUM DEGREE OF ACCURACY: 1:2500
 PROVEN SOURCE OF ELEVATION: CORS Glenville, WV

STATE OF WEST VIRGINIA
DEPARTMENT OF ENVIRONMENTAL PROTECTION
OFFICE OF OIL AND GAS

DATE: July 22 20 10
 OPERATOR'S WELL NO. Hurst Unit 1
 API WELL NO:
 47 - 033 - 05444
 STATE COUNTY PERMIT

WELL TYPE: OIL GAS LIQUID INJECTION WASTE DISPOSAL
 (IF GAS) PRODUCTION: STORAGE DEEP SHALLOW

LOCATION: ELEVATION: 1176' WATERSHED: Katy Lick Run
 QUADRANGLE: Wolf Summit DISTRICT: Sardis COUNTY: Harrison

SURFACE OWNER: John R. & Catherine W. Jones ACREAGE: 39.75
 OIL AND GAS ROYALTY OWNER: Taylor Ward, et al LEASE NO: p/o 045303 ACREAGE: 175

PROPOSED WORK: DRILL CONVERT DRILL DEEPER FRACTURE OR STIMULATE PLUG OFF OLD FORMATION
 PERFORATE NEW FORMATION OTHER PHYSICAL CHANGE IN WELL (SPECIFY)

PLUG AND ABANDON CLEAN OUT AND REPLUG TARGET FORMATION: Marcellus Shale ESTIMATED DEPTH: 7,150' TVD / 7,150' MD

WELL OPERATOR: Antero Resources Appalachian Corporation DESIGNATED AGENT: CT Corporation System
 ADDRESS: 1625 17th Street ADDRESS: 707 Virginia Street East, 16th Floor
 Denver, CO 80202 Charleston, WV 25301

CANCELLED

08/24/2012