



west virginia department of environmental protection

Office of Oil and Gas
601 57th Street, S.E.
Charleston, WV 25304
(304) 926-0450
fax: (304) 926-0452

Harold D. Ward, Cabinet Secretary
www.dep.wv.gov

Monday, March 9, 2026
WELL WORK PLUGGING PERMIT
Vertical Plugging

UNKNOWN - DEP PAID PLUGGING CONTRACT
601 57TH STREET

CHARLESTON, WV 25304

Re: Permit approval for 795
47-033-05917-00-00

This well work permit is evidence of permission granted to perform the specified well work at the location described on the attached pages and located on the attached plat, subject to the provisions of Chapter 22 of the West Virginia Code of 1931, as amended, and all rules and regulations promulgated thereunder, and to any additional specific conditions and provisions outlined in the pages attached hereto. Notification shall be given by the operator to the Oil and Gas Inspector at least 24 hours prior to the construction of roads, locations, and/or pits for any permitted work. In addition, the well operator shall notify the same inspector 24 hours before any actual well work is commenced and prior to running and cementing casing. Spills or emergency discharges must be promptly reported by the operator to 1-800-642-3074 and to the Oil and Gas Inspector.

Upon completion of the plugging well work, the above named operator will reclaim the site according to the provisions of WV Code 22-6-30. Please be advised that form WR-38, Affidavit of Plugging and Filling Well, is to be submitted to this office within 90 days of completion of permitted well work, as should form WR-34 Discharge Monitoring Report within 30 days of discharge of pits, if applicable. Failure to abide by all statutory and regulatory provisions governing all duties and operations hereunder may result in suspension or revocation of this permit and, in addition, may result in civil and/or criminal penalties being imposed upon the operators.

Per 35 CSR 4-5.2.g this permit will expire in two (2) years from the issue date unless permitted well work is commenced. If there are any questions, please feel free to contact me at (304) 926- 0450.

H. Jason Harmon
Acting Chief

Operator's Well Number: 795
Farm Name: Allen, Nancy A.
U.S. WELL NUMBER: 47-033-05917-00-00
Vertical Plugging
Date Issued: 3/9/2026

Promoting a healthy environment.

03/13/2026

PERMIT CONDITIONS

West Virginia Code §22-6-11 allows the Office of Oil and Gas to place specific conditions upon this permit. Permit conditions have the same effect as law. Failure to adhere to the specified permit conditions may result in enforcement action.

CONDITIONS

1. In the event of an accident or explosion causing loss of life or serious personal injury in or about the well or while working on the well, the well operator or its contractor shall give notice, stating the particulars of the accident or explosion, to the oil and gas inspector and the Chief within twenty-four (24) hours.
2. Well work activities shall not constitute a hazard to the safety of persons.
3. Notification shall be given by the operator to the Oil and Gas Inspector at least 24 hours prior to the construction of roads, locations and/or pits for any permitted work. In addition, the well operator shall notify the same inspector 24 hours before any actual well work is commenced and prior to running and cementing casing.

1) Date Nov 6, 2025
2) Operator's
Well No. Nancy Allen 795
3) API Well No. 47-033 - 05917

STATE OF WEST VIRGINIA
DEPARTMENT OF ENVIRONMENTAL PROTECTION
OFFICE OF OIL AND GAS

APPLICATION FOR A PERMIT TO PLUG AND ABANDON

- 4) Well Type: Oil ____ / Gas X / Liquid injection ____ / Waste disposal ____ /
(If "Gas, Production ____ or Underground storage ____) Deep ____ / Shallow X
- 5) Location: Elevation 941' Watershed Tenmile Creek of West Fork River
District Sardis County Harrison Quadrangle Wolf Summit
- 6) Well Operator DEP Paid Plugging Contract 7) Designated Agent Jason Harmon
Address 601 57th St. Address 601 57th St.
Charleston, WV 25304 Charleston, WV 25304
- 8) Oil and Gas Inspector to be notified 9) Plugging Contractor
Name Bryan Harris Name _____
Address P.O.Box 157 Address _____
Volga, WV 26238

10) Work Order: The work order for the manner of plugging this well is as follows:
see Plugging Project: 4703305917 Nancy Allen 795, below

Notification must be given to the district oil and gas inspector 24 hours before permitted work can commence.

Work order approved by inspector Bryan Harris Date Nov 6, 2025

03/13/2026

SITE PREPARATION

4703305917 Nancy Allen 795

Install silt fence between private driveway and plugging operations.

Install Matting boards from the access entrance covering all anticipated disturbances for plugging operations.

Install 36" or larger cellar around each well capable of containing fluid.

03/13/2026

PLUGGING PROJECT
4703305917 Nancy Allen 795

Well detail:

Originally drilled in 1905 to a depth of 2322' and plugged back to 2280'.

Well was plugged to surface in 1967.

Plugging records from 1967 indicate:

7" monument with 2" vent at surface cemented in 14'.

2" vent set at 20'.

10" casing set at 418'

Gas show at 600' & 800'. Salt sand

15' of cement at 760'.

Fresh water at 825'

8 1/4" casing set at 847', 241' pulled, 634' left in well.

Elevation at 941'

7" casing set at 1266', 760' pulled, 634' left in well.

20' of cement at 1275'

Gas show at 1310' Injun

Gas show at 1360' Berea

5 3/16" casing set at 1860', pulled 1275', 585' left in well.

20' of cement at 1870'.

Gas show at 2230' 5th sand

2 3/8" tubing set at 2280', pulled 1870', 420' left in well.

TD at 2280'.

Site-based considerations:

Well sits in a level field area.

70' off driveway to neighboring house.

Within 120' of Tenmile Creek.

70' of access road and site will need to be established.

PLUGGING PROJECT
47-033-05917 Nancy Allen 795

V. REMEDIATION AND/OR PLUGGING WORK PLAN

Notify Inspector Specialist, **Bryan Harris @ 304-553-6087.**
Notification is required 24 hrs prior to commencing plugging operations

1. Set cellar, excavate down to find 10" casing.
2. Weld on a section of 10" casing to nipple up on.
3. Start drilling or milling vent and monument until 10" open to 8" casing top at 241'.
4. Reduce bit size to clean inside of 8" casing to the top of 7" casing at 760'.
5. Reduce bit size to clean inside of 7" casing to the top of 5" casing at 1275'.
6. Reduce bit size to clean inside of 5" casing to casing seat at 1860'.
7. TOO H with bit.
8. Run in hole with wireline, perf 5" casing at 1800', 1750', 1700', 1650', 1600', 1550' and 1500'.
9. Run in hole with work string to 1850'.
10. Run 2sx gel (5bbl) followed by 50sx cement plug. WOC.
11. Tag cement plug add cement if needed until cement top is at 1450'.
12. Run in hole with wireline, perf 7" casing at 1200', 1150', 1100', 1050', 1000', 950', 900'.
13. At 1300', Run 2sx gel (5bbl) followed by 50sx cement plug. WOC.
14. Tag cement plug, add cement if needed until cement top is at 800'.
15. Run in hole with wireline, perf 8" casing at 700', 650', 600', 550', 500', 450', 400'.
16. At 800' run 50sx cement plug. WOC
17. Tag cement plug, add cement if needed until top of cement is at 350'.
18. Run in hole with wireline, perf 10" casing at 240', 200', 150'.
19. At 300' set cement plug to surface.
20. Set monument.

03/13/2026

STATE OF WEST VIRGINIA
DEPARTMENT OF MINES
OIL AND GAS DIVISION

AFFIDAVIT OF PLUGGING AND FILLING WELL

AFFIDAVIT SHOULD BE MADE IN TRIPLICATE, ONE COPY MAILED TO THE DEPARTMENT, ONE COPY TO BE RETAINED BY THE WELL OPERATOR AND THE THIRD COPY (AND EXTRA COPIES IF REQUIRED) SHOULD BE MAILED TO EACH COAL OPERATOR AT THEIR RESPECTIVE ADDRESSES.

<u>No Operations</u> COAL OPERATOR OR OWNER	<u>Consolidated Gas Supply Corporation</u> NAME OF WELL OPERATOR
<u>No Coal</u> COAL OPERATOR OR OWNER	<u>Clarksburg, W. Va.</u> COMPLETE ADDRESS
<u>Trella Coltrane</u> LEASE OR PROPERTY OWNER	<u>August 31, 1967</u> WELL AND LOCATION
<u>105 Vine</u> ADDRESS	<u>Sardis,</u> District
<u>Charleston, W. Va.</u> ADDRESS	<u>Harrison,</u> County
	<u>Well No. 795</u>
	<u>Nancy A. Allen</u> Farm


STATE INSPECTOR SUPERVISING PLUGGING WILLIAM BLOSSER

AFFIDAVIT

STATE OF WEST VIRGINIA,
County of Harrison } ss:
M. W. BISSETT

and A. E. BISSETT
being first duly sworn according to law depose and say that they are experienced in the work of plugging and filling oil and gas wells and were employed by A. E. & M. W. BISSETT, well operator, and participated in the work of plugging and filling the above well, that said work was commenced on the 12 day of Sept., 1967, and that the well was plugged and filled in the following manner:

SAND OR ZONE RECORD FORMATION	FILLING MATERIAL	PLUGS USED SIZE & KIND	CASING	
			CSG PULLED	CSG LEFT IN
Parted 2" Tubing at	I870	10" Casing	None	412
Stone 5', Cement 20'		8" "	"	633
Filled hole with Aquajel		7" "	760	506
		5" "	1275	585
Parted 5" casing at	I275	2" Tubing	I870	420
Cement 20'				
Parted 7" Casing at	760			
Cement 15'				
Cemented 20' x 7" Casing #1 in to	#1'			
IO" casing at	I4'			
COAL BEAMS (NAME) <u>None</u>		DESCRIPTION OF MONUMENTS <u>7" casing reduced to</u>		
(NAME)		<u>2" vent</u>		
(NAME)				
(NAME)				



and that the work of plugging and filling said well was completed on the 11 day of Dec, 1967.

And further deponents saith not.

Sworn to and subscribed before me this 12 day of Dec, 1967.

My commission expires:

June 24, 1974

M. W. Bissett
A. E. Bissett
Notary E. Hamilton

Notary Public.

Permit No. HAR-184-P

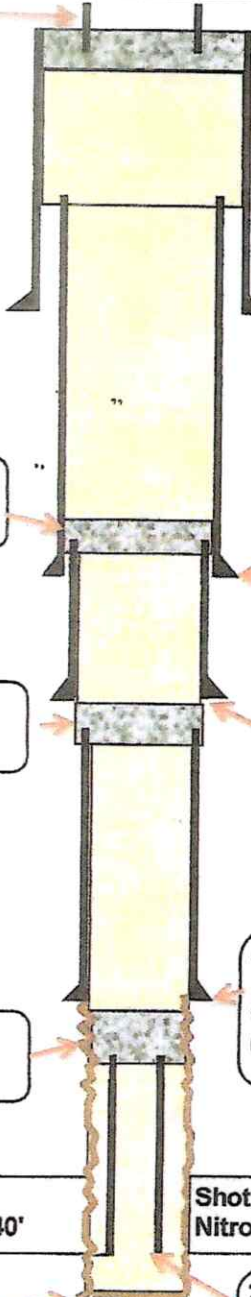
HAR-1844-PA

Sardis District, Harrison County.
Elevation 941' GL

7" csg monument w/ 2" vent at surface (20' joint cemented inside 10-3/4" csg at 14')

No coal on record

Gas (Driller's record 1906)
@ 600', 800' (Salt Sand)
@ 1310' (Injun)
@ 1360' (Berea)
@ 2230' (5th Sand)



10" csg set @ 418' [1906]

15' of cement on top of 7" casing stub and gel to surface. [1967]

8-1/4" csg set @ 847' [1906]

Cut and pulled 241', (634' left in the hole).

20' of cement on top of 5" stub' and gel to next plug [1967]

7" csg set @ 1266' [1906]

Cut and pulled 760' during P&A (506' left in the hole).

60' of 3" tbg on records but no indication of if it was left or pulled.

5-3/16" csg set @ 1860' [1906]

Cut and pulled 1275' during P&A (585' left in the hole).

5' of stone and 20' of cement on top of tubing stub and gel to next plug [1967]

5th Sand
2230' - 2240'

Shot w/ 20 qts of Nitro

Originally plugged back to 2280' when drilled in 1906.
Deepest TD: 2322' [1906]

2-3/8" tbg set @ 2280' [1906]

Cut and Pulled 1870' during P&A (420' left in the hole).



190° S

Latitude

39.336470°

LOCAL 12:12 PM


Longitude

-80.417840°

TUESDAY 09.02.2025

ALTITUDE 284 FEET

03/13/2026



165° S

Latitude

39.336535°

LOCAL 12:12 PM

Longitude

-80.417679°

TUESDAY 09.02.2025

ALTITUDE 289 FEET

03/13/2026

WW-4A
Revised 6-07

1) Date: Nov 6, 2025
2) Operator's Well Number
Nancy Allen 795

3) API Well No.: 47 - 033 - 05917

STATE OF WEST VIRGINIA
DEPARTMENT OF ENVIRONMENTAL PROTECTION, OFFICE OF OIL AND GAS
NOTICE OF APPLICATION TO PLUG AND ABANDON A WELL


4) Surface Owner(s) to be served:	5) (a) Coal Operator
(a) Name <u>McPherson Adam S. & Lena A.</u>	Name <u>NA</u>
Address <u>94 Sardis Cemetary Road</u>	Address _____
<u>Clarksburg, WV. 26301</u>	_____
(b) Name _____	(b) Coal Owner(s) with Declaration
Address _____	Name <u>Na</u>
_____	Address _____
(c) Name _____	Name _____
Address _____	Address _____
_____	_____
6) Inspector <u>Bryan Harris</u>	(c) Coal Lessee with Declaration
Address <u>P.O.Box 157</u>	Name <u>Na</u>
<u>Volga, WV 26238</u>	Address _____
Telephone <u>304-553-6087</u>	_____

TO THE PERSONS NAMED ABOVE: You should have received this Form and the following documents:

- (1) The application to Plug and Abandon a Well on Form WW-4B, which sets out the parties involved in the work and describes the well its and the plugging work order; and
- (2) The plat (surveyor's map) showing the well location on Form WW-6.

The reason you received these documents is that you have rights regarding the application which are summarized in the instructions on the reverses side. However, you are not required to take any action at all.

Take notice that under Chapter 22-6 of the West Virginia Code, the undersigned well operator proposes to file or has filed this Notice and Application and accompanying documents for a permit to plug and abandon a well with the Chief of the Office of Oil and Gas, West Virginia Department of Environmental Protection, with respect to the well at the location described on the attached Application and depicted on the attached Form WW-6. Copies of this Notice, the Application, and the plat have been mailed by registered or certified mail or delivered by hand to the person(s) named above (or by publication in certain circumstances) on or before the day of mailing or delivery to the Chief.



Well Operator DEP Paid Plugging Contract
 By: Jason Harmon
 Its: 601 57th St.
 Address Charleston, WV 25304
 Telephone 304-926-0450

Subscribed and sworn before me this 11th day of February 2026
Renae Dawn Whitlock Notary Public
 My Commission Expires April 6, 2027

Oil and Gas Privacy Notice

The Office of Oil and Gas processes your personal information, such as name, address and phone number, as a part of our regulatory duties. Your personal information may be disclosed to other State agencies or third parties in the normal course of business or as needed to comply with statutory or regulatory requirements, including Freedom of Information Act requests. Our office will appropriately secure your personal information. If you have any questions about our use of your personal information, please contact DEP's Chief Privacy Officer at depprivacyoffier@wv.gov.

03/13/2026

SURFACE OWNER WAIVER

Operator's Well
Number

Nancy Allen 795

INSTRUCTIONS TO SURFACE OWNERS NAMED ON PAGE WW4-A

The well operator named on page WW-4A is applying for a permit from the State to plug and abandon a well. (Note: If the surface tract is owned by more than three persons, then these materials were served on you because your name appeared on the Sheriff's tax ticket on the land or because you actually occupy the surface tract. In either case, you may be the only owner who will actually receive these materials.) See Chapter 22 of the West Virginia Code. Well work permits are valid for 24 months. If you do not own any interest in the surface tract, please forward these materials to the true owner immediately if you know who it is. Also, please notify the well operator and the Office of Oil and Gas.

**NOTE: YOU ARE NOT REQUIRED TO FILE ANY COMMENT.
WHERE TO FILE COMMENTS AND OBTAIN ADDITIONAL INFORMATION:**

Chief, Office of Oil and Gas
Department of Environmental Protection
601 57th St. SE
Charleston, WV 25304
(304) 926-0450

Time Limits and methods for filing comments. The law requires these materials to be served on or before the date the operator files his Application. You have **FIVE (5) DAYS** after the filing date to file your comments. Comments must be filed in person or received in the mail by the Chief's office by the time stated above. You may call the Chief's office to be sure of the date. Check with your postmaster to ensure adequate delivery time or to arrange special expedited handling. If you have been contacted by the well operator and you have signed a "voluntary statement of no objection" to the planned work described in these materials, then the permit may be issued at any time.

Comments must be in writing. Your comments must include your name, address and telephone number, the well operator's name and well number and the approximate location of the proposed well site including district and county from the application. You may add other documents, such as sketches, maps or photographs to support your comments.

The Chief has the power to deny or condition a well work permit based on comments on the following grounds:

- 1) The proposed well work will constitute a hazard to the safety of persons.
- 2) The soil erosion and sediment control plan is not adequate or effective;
- 3) Damage would occur to publicly owned lands or resources;
- 4) The proposed well work fails to protect fresh water sources or supplies;
- 5) The applicant has committed a substantial violation of a previous permit or a substantial violation of one or more of the rules promulgated under Chapter 22, and has failed to abate or seek review of the violation...".

If you want a copy of the permit as it is issued or a copy of the order denying the permit, you should request a copy from the Chief.

VOLUNTARY STATEMENT OF NO OBJECTION

I hereby state that I have read the instructions to surface owners and that I have received copies of a Notice and Application For A Permit To Plug And Abandon on Forms WW-4A and WW-4B, and a survey plat.

I further state that I have no objection to the planned work described in these materials, and I have no objection to a permit being issued on those materials.

FOR EXECUTION BY A NATURAL PERSON
ETC.

FOR EXECUTION BY A CORPORATION,


Signature

Date 11/13/25

Name DEP Paid Plugging Contract
By Bryan Harris Inspector Specialist
Its _____ Date _____

Signature

Date

03/13/2026

WW-4B

API No.	<u>47-033-05917</u>
Farm Name	<u>McPherson</u>
Well No.	<u>Nancy Allen 795</u>

**INSTRUCTIONS TO COAL OPERATORS
OWNERS AND LESSEE**

The well operator named on the obverse side of WW-4 (B) is about to abandon the well described in the enclosed materials and will commence the work of plugging and abandoning said well on the date the inspector is notified. Which date shall not be less than five days after the day on which this notice and application so mailed is received, or in due course should be received by the Department of Environmental Protection Office of Oil & Gas.

This notice and application is given to you in order that your respective representatives may be present at the plugging and filling of said well. You are further notified that whether you are represented or not the operator will proceed to plug and fill said well in the manner required by Section 24, Article 6, Chapter 22 of the Code and given in detail on obverse side of this application.

NOTE: If you wish this well to be plugged according to 22-6-24(d) then as per Regulation 35CSR4-13.9 you must complete and return to this office on form OB-16 "Request by Coal Operator, Owner, or Lessee for plugging" prior to the issuance of this plugging permit.

WAIVER

The undersigned coal operator ____/ owner ____/ lessee ____/ of the coal under this well location has examined this proposed plugging work order. The undersigned has no objection to the work proposed to be done at this location, provided, the well operator has complied with all applicable requirements of the West Virginia Code and the governing regulations.

Date: _____

By: _____

Its _____

03/13/2026

WW-9
(5/16)

API Number 47 - 033 _05917
Operator's Well No. Nancy Allen 795 _____

STATE OF WEST VIRGINIA
DEPARTMENT OF ENVIRONMENTAL PROTECTION
OFFICE OF OIL AND GAS
FLUIDS/ CUTTINGS DISPOSAL & RECLAMATION PLAN

Operator Name DEP Paid Plugging Contract OP Code _____

Watershed (HUC 10) Tenmile Creek of West Fork River Quadrangle Wolf Summit

Do you anticipate using more than 5,000 bbls of water to complete the proposed well work? Yes No

Will a pit be used? Yes No

If so, please describe anticipated pit waste: _____

Will a synthetic liner be used in the pit? Yes No If so, what ml.? _____

Proposed Disposal Method For Treated Pit Wastes:

- Land Application (if selected provide a completed form WW-9-GPP)
- Underground Injection (UIC Permit Number _____)
- Reuse (at API Number _____)
- Off Site Disposal (Supply form WW-9 for disposal location)
- Other (Explain _____)

Will closed loop system be used? If so, describe: Na

Drilling medium anticipated for this well (vertical and horizontal)? Air, freshwater, oil based, etc. Na

-If oil based, what type? Synthetic, petroleum, etc. Na

Additives to be used in drilling medium? Na

Drill cuttings disposal method? Leave in pit, landfill, removed offsite, etc. Na

-If left in pit and plan to solidify what medium will be used? (cement, lime, sawdust) Na

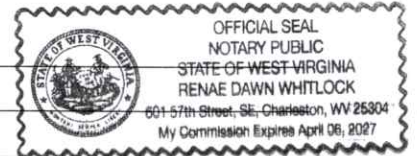
-Landfill or offsite name/permit number? Na

Permittee shall provide written notice to the Office of Oil and Gas of any load of drill cuttings or associated waste rejected at any West Virginia solid waste facility. The notice shall be provided within 24 hours of rejection and the permittee shall also disclose where it was properly disposed.

I certify that I understand and agree to the terms and conditions of the GENERAL WATER POLLUTION PERMIT issued on April 1, 2016, by the Office of Oil and Gas of the West Virginia Department of Environmental Protection. I understand that the provisions of the permit are enforceable by law. Violations of any term or condition of the general permit and/or other applicable law or regulation can lead to enforcement action.

I certify under penalty of law that I have personally examined and am familiar with the information submitted on this application form and all attachments thereto and that, based on my inquiry of those individuals immediately responsible for obtaining the information, I believe that the information is true, accurate, and complete. I am aware that there are significant penalties for submitting false information, including the possibility of fine or imprisonment.

Company Official Signature *Jason Harmon*
Company Official (Typed Name) Jason Harmon
Company Official Title Deputy Chief



Subscribed and sworn before me this 11th day of February, 2026
Renae Dawn Whitlock Notary Public

My commission expires April 6, 2027

03/13/2026

Proposed Revegetation Treatment: Acres Disturbed less than 1 acre Prevegetation pH _____

Lime 2 tons Tons/acre or to correct to pH _____

Fertilizer type 20-20-20

Fertilizer amount 500 lbs lbs/acre

Mulch 2 tons Tons/acre

Seed Mixtures

Temporary

Permanent

Seed Type lbs/acre

Seed Type lbs/acre

Meadow Mix **50 lbs**
Clover **5 lbs**

Attach:

Maps(s) of road, location, pit and proposed area for land application (unless engineered plans including this info have been provided). If water from the pit will be land applied, provide water volume, include dimensions (L, W, D) of the pit, and dimensions (L, W), and area in acres, of the land application area.

Photocopied section of involved 7.5' topographic sheet.

Plan Approved by: Bryan Harris

Comments: _____

Field Reviewed? () Yes () No Nov 6, 2025

Site Reclamation

4703305917 Nancy Allen 795

Remove cellar.

Remove matting boards.

Remediate all contaminated soil from well to private drive ditch line.

Fresh top soil as needed to achieve original contour.

Smooth up and level all disturbances from plugging operations.

Ensure proper drainage.

Lime, fertilize, meadow mix seed and mulch all disturbed areas from plugging operations.

Remove silt fence.

WW-7
8-30-06



West Virginia Department of Environmental Protection
Office of Oil and Gas
WELL LOCATION FORM: GPS

API: 4703305917 WELL NO.: Nancy Allen 795
FARM NAME: McPherson
RESPONSIBLE PARTY NAME: DEP Paid Plugging Contract
COUNTY: Harrison DISTRICT: Sardis
QUADRANGLE: Wolf Summit
SURFACE OWNER: McPherson Adam S. & Lena A.
ROYALTY OWNER: Consolidated Gas
UTM GPS NORTHING: 5 50 172
UTM GPS EASTING: 43 54 279 GPS ELEVATION: 941'

The Responsible Party named above has chosen to submit GPS coordinates in lieu of preparing a new well location plat for a plugging permit or assigned API number on the above well. The Office of Oil and Gas will not accept GPS coordinates that do not meet the following requirements:

1. Datum: NAD 1983, Zone: 17 North, Coordinate Units: meters, Altitude: height above mean sea level (MSL) – meters.
2. Accuracy to Datum – 3.05 meters
3. Data Collection Method:

Survey grade GPS : Post Processed Differential

Real-Time Differential

Mapping Grade GPS : Post Processed Differential

Real-Time Differential

4. **Letter size copy of the topography map showing the well location.**

I the undersigned, hereby certify this data is correct to the best of my knowledge and belief and shows all the information required by law and the regulations issued and prescribed by the Office of Oil and Gas.

Bryan Harris

Inspector Specialist

Nov 6, 2025

Signature

Title

Date

03/13/2026



Kennedy, James P <james.p.kennedy@wv.gov>

plugging permits issued 4703305917 05997

1 message

Kennedy, James P <james.p.kennedy@wv.gov>

Mon, Mar 9, 2026 at 10:26 AM

To: Bryan O Harris <bryan.o.harris@wv.gov>, Alana C Hartman <alana.c.hartman@wv.gov>, Henry J Harmon <henry.j.harmon@wv.gov>, Jeff A Propst <jeff.a.propst@wv.gov>

To whom it may concern, plugging permits have been issued for 4703305917 05997.

--

James Kennedy

Environmental Resource Specialist III / Permitting

WVDEP Office of Oil and Gas


601 57th Street, SE


Charleston, WV 25304

304-926-0499 ext. 45025

james.p.kennedy@wv.gov

2 attachments

 **4703305917.pdf**
2524K

 **4703305997.pdf**
1774K

03/13/2026