



---

west virginia department of environmental protection

---

Office of Oil and Gas  
601 57<sup>th</sup> Street, S.E.  
Charleston, WV 25304  
(304) 926-0450  
fax: (304) 926-0452

Harold D. Ward, Cabinet Secretary  
[www.dep.wv.gov](http://www.dep.wv.gov)

Monday, March 9, 2026  
WELL WORK PLUGGING PERMIT  
Vertical Plugging

UNKNOWN - DEP PAID PLUGGING CONTRACT  
601 57TH STREET

CHARLESTON, WV 25304

Re: Permit approval for 672  
47-033-05997-00-00

This well work permit is evidence of permission granted to perform the specified well work at the location described on the attached pages and located on the attached plat, subject to the provisions of Chapter 22 of the West Virginia Code of 1931, as amended, and all rules and regulations promulgated thereunder, and to any additional specific conditions and provisions outlined in the pages attached hereto. Notification shall be given by the operator to the Oil and Gas Inspector at least 24 hours prior to the construction of roads, locations, and/or pits for any permitted work. In addition, the well operator shall notify the same inspector 24 hours before any actual well work is commenced and prior to running and cementing casing. Spills or emergency discharges must be promptly reported by the operator to 1-800-642-3074 and to the Oil and Gas Inspector.

Upon completion of the plugging well work, the above named operator will reclaim the site according to the provisions of WV Code 22-6-30. Please be advised that form WR-38, Affidavit of Plugging and Filling Well, is to be submitted to this office within 90 days of completion of permitted well work, as should form WR-34 Discharge Monitoring Report within 30 days of discharge of pits, if applicable. Failure to abide by all statutory and regulatory provisions governing all duties and operations hereunder may result in suspension or revocation of this permit and, in addition, may result in civil and/or criminal penalties being imposed upon the operators.

Per 35 CSR 4-5.2.g this permit will expire in two (2) years from the issue date unless permitted well work is commenced. If there are any questions, please feel free to contact me at (304) 926- 0450.

H. Jason Harmon  
Acting Chief

Operator's Well Number: 672  
Farm Name: Allen, Nancy A.  
U.S. WELL NUMBER: 47-033-05997-00-00  
Vertical Plugging  
Date Issued: 3/9/2026

# PERMIT CONDITIONS

West Virginia Code §22-6-11 allows the Office of Oil and Gas to place specific conditions upon this permit. Permit conditions have the same effect as law. Failure to adhere to the specified permit conditions may result in enforcement action.

## CONDITIONS

---

1. In the event of an accident or explosion causing loss of life or serious personal injury in or about the well or while working on the well, the well operator or its contractor shall give notice, stating the particulars of the accident or explosion, to the oil and gas inspector and the Chief within twenty-four (24) hours.
2. Well work activities shall not constitute a hazard to the safety of persons.
3. Notification shall be given by the operator to the Oil and Gas Inspector at least 24 hours prior to the construction of roads, locations and/or pits for any permitted work. In addition, the well operator shall notify the same inspector 24 hours before any actual well work is commenced and prior to running and cementing casing.

1) Date Nov 6, 2025  
2) Operator's  
Well No. Nancy Allen 672  
3) API Well No. 47-033 - 05997

STATE OF WEST VIRGINIA  
DEPARTMENT OF ENVIRONMENTAL PROTECTION  
OFFICE OF OIL AND GAS

APPLICATION FOR A PERMIT TO PLUG AND ABANDON

- 4) Well Type: Oil \_\_\_ / Gas X / Liquid injection \_\_\_ / Waste disposal \_\_\_ /  
(If "Gas, Production \_\_\_ or Underground storage \_\_\_) Deep \_\_\_ / Shallow X
- 5) Location: Elevation 941' Watershed Tenmile Creek of West Fork River  
District Sardis County Harrison Quadrangle Wolf Summit
- 6) Well Operator DEP Paid Plugging Contract 7) Designated Agent Jason Harmon  
Address 601 57th St. Address 601 57th St.  
Charleston, WV 25304 Charleston, WV 25304
- 8) Oil and Gas Inspector to be notified 9) Plugging Contractor  
Name Bryan Harris Name \_\_\_\_\_  
Address P.O.Box 157 Address \_\_\_\_\_  
Volga, WV 26238

10) Work Order: The work order for the manner of plugging this well is as follows:  
**see Plugging Project: 4703305997 Nancy Allen 672, below**

Notification must be given to the district oil and gas inspector 24 hours before permitted work can commence.

Work order approved by inspector Bryan Harris Date Nov 6, 2025

## **SITE PREPARATION**

**47-033-05997 Nancy Allen 672**

- Install silt fence between private driveway and plugging operations.**
- Install Matting boards from the access entrance covering all anticipated disturbances for plugging operations.**
- Install 36" or larger cellar around each well capable of containing fluid.**

03/13/2026

# South East Elevation

☼ 315°NW (T) ● 39.336281°N, 80.417488°W ±16.4ft ▲ 900ft



XYZ

Abandoned  
11 Apr 2017, 12:44

03/13/2026

**PLUGGING PROJECT**  
47-033-05997 Nancy Allen 672

**Well detail:**

We have no official records or plugging affidavit for this well.

We did find a record from Hope Gas that indicates:

Originally drilled in 1904 - 1905 to a depth of 1910' in the Gordon Stray.

They lost drill string in the hole and started plugging there.

A second string of tools lost at 1190' in big lime.

Nothing visible at surface.

10" casing - 240' pulled

Gas show - 600'

Water - 775'

Elevation - 941'

8 1/4" casing - 1150' pulled

A second string of tools lost in well @ 1190'

Tools cemented in, unknown amount of cement.

2 wooden plugs and a lead plug set in big lime 1190' - 1240'

4 wooden plugs set in injun 1240' - 1360'

Drill string lost in hole @ 1910'.

**Site-based considerations:**

Well sits in a level field area.

70' off driveway to neighboring house.

Within 120' of Tenmile Creek.

70' of access road and site will need to be established.

PLUGGING PROJECT  
47-033-05997 Nancy Allen 672

**V. REMEDIATION AND/OR PLUGGING WORK PLAN**

Notify Inspector Specialist, **Bryan Harris @ 304-553-6087.**  
**Notification is required 24 hrs prior to commencing plugging operations**

1. Set cellar.
2. Start cleaning hole in preparation of setting 4 joints of surface casing.
3. Set 4 joints of surface casing and cement in from the bottom up.
4. If cement does not circulate, run 1" down the backside and grout to surface.
5. Wait 8hrs for cement to set.
6. Nipple up on surface casing.
7. Start cleaning hole with 6 1/4" bit.
8. Clean hole to a depth of 1150'.
9. TOOH with drill string.
10. Run in hole with work string to 1150'.
11. Run 5bbl of 6% gel followed by 300' cement plug. Pull work string.
12. WOC, tag plug, add cement if needed.
13. Run in hole with work string to 750'.
14. Run <sup>340' - 120' above gas show formation</sup> 300' cement plug. Pull work string.
15. WOC, tag plug, add cement if needed.
16. At 300' run cement to surface.
17. WOC, if it drops down, add cement.
18. Set monument.
19. Rig down, move off.

03/13/2026

WELL No. 672

Buffalo DISTRICT.

Mapes Allent Farm. Well No. 672 Lease No. 7755 36 Acres.  
 Sallis Dist. Hanson County, State. W. D. Date of Location, Nov 9 1904  
 Rig Commenced, 190 Rig Completed, 190 Contractor.  
 Drilling Commenced, Jul 23 1904 Drilling Completed, July 10 1905 J. G. Yanley Contractor.  
 Abandoned, 6-27-06 190

CASING RECORD.

Size	CHANGED TO WELL		PUT IN WELL		PULLED OUT OF WELL		LEFT IN WELL		TRANSFERRED TO OTHER COMPLETION		LEFT AT WELL NOT IN USE		CASING PULLED		CASING LEFT IN		REMARKS
	Feet	In.	Feet	In.	Feet	In.	Feet	In.	Feet	In.	Feet	In.	Feet	In.	Feet	In.	
10	240		240				240						240				2 1/2" steel pipe - 2 1/2" steel pipe Any kind of pipe, either in casing and cemented same in - gas about 4' comp. depth, depth 1-6' hole - 1' steel pipe depth
8 1/2	1186		1180				1180						36				
5 1/2	2133												2133				

FORMATION. TOP. BOTTOM. REMARKS.

FORMATION.	TOP.	BOTTOM	REMARKS.
Quartzite		31	
Water	70		
Little Sand	265	285	
Water	385		
Big Sand	345	415	
Blue Sand	530	640	
Gas	600		
Dark Sand	750	846	
Water	775		
Red rock	900	1150	
Marl	1150	1175	
Green sand	1175	1190	
Big Sand	1190	1240	
Big Sand	1240	1360	
Gas	1300		
Fifty feet	1765	1840	
gas	1810		
Shaly foot	1865	1900	
Shaly	1900	1910	
gas		1910	
Total depth		1910	

SHOT RECORD

DATE.	NO. OF SHOTS.	LENGTH OF WELL.	TOP OF SHOT.	TOP OF NO SHOT.	REMARKS.
					set gas - 1-5/8" steel Company's

PRESSURE TESTS.

DATE TAKEN.	LIQUID USED.	MEASURE.	SIZE OF OPENING.	1 MIN.	5 MIN.	10 MIN.	20 MIN.	30 MIN.	REMARKS.
7-1-05	Water	107.0	2"						
7-1-05	"	41.0	8 1/4"						

ROCK PRESSURE.

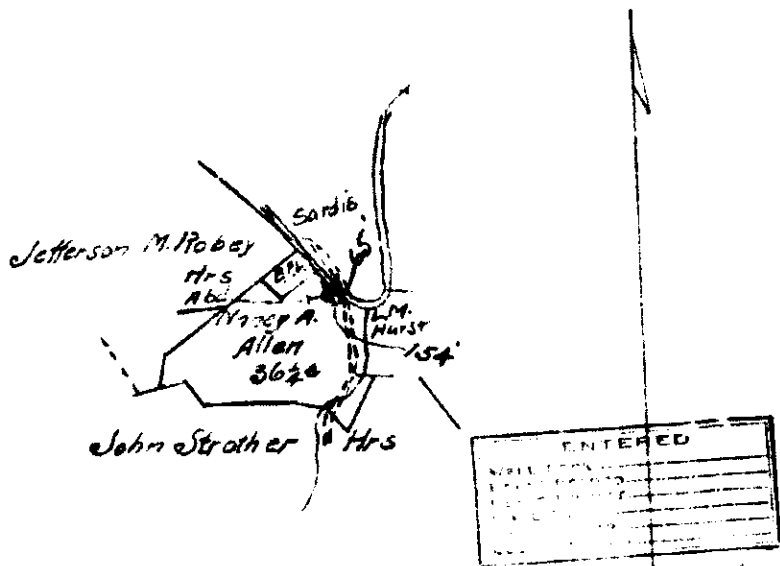
YEAR.	JAN.	FEB.	MAR.	APRIL.	MAY.	JUNE.	JULY.	AUG.	SEPT.	OCT.	NOV.	REMARKS.
1905												
19												
1907												Abandoned
19												
19												
19												
19												
19												
19												
19												
19												

REMARKS: Shut in on 8 1/4 Casey 7/11/05  
 hole plugged at 1910 with complete string  
 of tools.

Hope Natural Gas Co.

LOCATION FOR WELL No. 612  
Fbd  
Eufrasio DISTRICT.

On N. A. Allen Farm, on waters of 7 1/2 Mile Creek  
Sardis District, 11-11-11 County, West Virginia.  
Lease No. 2255 Acres 36 Range: N. S. 9- E. 11- W.  
Scale 1" = 80 poles Made Dec 4 1908



LOCATION 12-1 1908  
BY T. R. Cate  
As per plat. Except as noted  
On Field Map ..... 19  
Returned to Pittsburg..... 19

RESERVE:

SPECIAL INSTRUCTIONS:

# Well 672

No Monument at Surface

No coal on record

Sardis District, Harrison County  
Elevation 941' GL (estimate)

Gas (Driller's record 1905)  
@ 600' (Gas Sand)  
@ 1300' (Injun)  
@ 1810' (50' Sand)  
@ 1910' (Stray Sand)

Well Type: P&A

No API#

A second string of tools (1-6" bit, sub, socket, jars, and 4-1/4" stem) was left stuck in the well above the lead plug set at the Big Lime. This string was *cemented* in place and the records state that *all gas was shut off prior to pulling the 8" and 10" casing strings.*

10" csg set @ 240' and then pulled as part of plugging [1906]

8-1/4" csg set @ 1150' [1905]  
Pulled 1150' as part of plugging.

Pencil Cave  
1175'- 1190'

Big Lime  
1190'- 1240'

Big Injun  
1240'- 1360'

2 wood plugs and (1) 310# lead plug set at the Big Lime. [1906]

4 wood plugs set across the Big Injun [1906]

Stray Sand  
1900'- 1910'

Deepest TD: 1910' [1905]

Stuck a complete string of tools in the well at 1910' on 7/11/1905.

WW-4A  
Revised 6-07

1) Date: Nov 6, 2025  
2) Operator's Well Number  
Nancy Allen 672

3) API Well No.: 47 - 033 - 05997

**STATE OF WEST VIRGINIA**  
**DEPARTMENT OF ENVIRONMENTAL PROTECTION, OFFICE OF OIL AND GAS**  
**NOTICE OF APPLICATION TO PLUG AND ABANDON A WELL**

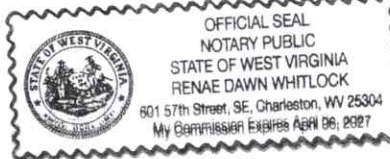
<b>4) Surface Owner(s) to be served:</b>	<b>5) (a) Coal Operator</b>
(a) Name <u>McPherson Adam S. &amp; Lena A.</u>	Name <u>NA</u>
Address <u>94 Sardis Cemetary Road</u>	Address _____
<u>Clarksburg, WV. 26301</u>	_____
(b) Name _____	(b) Coal Owner(s) with Declaration
Address _____	Name <u>Na</u>
_____	Address _____
(c) Name _____	Name _____
Address _____	Address _____
_____	_____
<b>6) Inspector</b> <u>Bryan Harris</u>	(c) Coal Lessee with Declaration
Address <u>P.O.Box 157</u>	Name <u>Na</u>
<u>Volga, WV 26238</u>	Address _____
Telephone <u>304-553-6087</u>	_____

**TO THE PERSONS NAMED ABOVE: You should have received this Form and the following documents:**

- (1) The application to Plug and Abandon a Well on Form WW-4B, which sets out the parties involved in the work and describes the well its and the plugging work order; and
- (2) The plat (surveyor's map) showing the well location on Form WW-6.

The reason you received these documents is that you have rights regarding the application which are summarized in the instructions on the reverses side. However, you are not required to take any action at all.

Take notice that under Chapter 22-6 of the West Virginia Code, the undersigned well operator proposes to file or has filed this Notice and Application and accompanying documents for a permit to plug and abandon a well with the Chief of the Office of Oil and Gas, West Virginia Department of Environmental Protection, with respect to the well at the location described on the attached Application and depicted on the attached Form WW-6. Copies of this Notice, the Application, and the plat have been mailed by registered or certified mail or delivered by hand to the person(s) named above (or by publication in certain circumstances) on or before the day of mailing or delivery to the Chief.

	Well Operator	<u>DEP Paid Plugging Contract</u>
	By:	<u>Jason Harmon</u> <i>Jason Harmon</i>
	Its:	<u>601 57th St.</u>
	Address	<u>Charleston, WV 25304</u>
	Telephone	<u>304-926-0450</u>

Subscribed and sworn before me this 7th day of February 2026  
*Renae Dawn Whitlock* Notary Public  
My Commission Expires April 6, 2027

**Oil and Gas Privacy Notice**

The Office of Oil and Gas processes your personal information, such as name, address and phone number, as a part of our regulatory duties. Your personal information may be disclosed to other State agencies or third parties in the normal course of business or as needed to comply with statutory or regulatory requirements, including Freedom of Information Act requests. Our office will appropriately secure your personal information. If you have any questions about our use of your personal information, please contact DEP's Chief Privacy Officer at [depprivacyoffier@wv.gov](mailto:depprivacyoffier@wv.gov).

03/13/2026

**SURFACE OWNER WAIVER**

Operator's Well  
Number

Nancy Allen 672

**INSTRUCTIONS TO SURFACE OWNERS NAMED ON PAGE WW4-A**

The well operator named on page WW-4A is applying for a permit from the State to plug and abandon a well. (Note: If the surface tract is owned by more than three persons, then these materials were served on you because your name appeared on the Sheriff's tax ticket on the land or because you actually occupy the surface tract. In either case, you may be the only owner who will actually receive these materials.) See Chapter 22 of the West Virginia Code. Well work permits are valid for 24 months. If you do not own any interest in the surface tract, please forward these materials to the true owner immediately if you know who it is. Also, please notify the well operator and the Office of Oil and Gas.

**NOTE: YOU ARE NOT REQUIRED TO FILE ANY COMMENT.  
WHERE TO FILE COMMENTS AND OBTAIN ADDITIONAL INFORMATION:**

Chief, Office of Oil and Gas  
Department of Environmental Protection  
601 57<sup>th</sup> St. SE  
Charleston, WV 25304  
(304) 926-0450

**Time Limits and methods for filing comments.** The law requires these materials to be served on or before the date the operator files his Application. You have **FIVE (5) DAYS** after the filing date to file your comments. Comments must be filed in person or received in the mail by the Chief's office by the time stated above. You may call the Chief's office to be sure of the date. Check with your postmaster to ensure adequate delivery time or to arrange special expedited handling. If you have been contacted by the well operator and you have signed a "voluntary statement of no objection" to the planned work described in these materials, then the permit may be issued at any time.

**Comments must be in writing.** Your comments must include your name, address and telephone number, the well operator's name and well number and the approximate location of the proposed well site including district and county from the application. You may add other documents, such as sketches, maps or photographs to support your comments.

The Chief has the power to deny or condition a well work permit based on comments on the following grounds:

- 1) The proposed well work will constitute a hazard to the safety of persons.
- 2) The soil erosion and sediment control plan is not adequate or effective;
- 3) Damage would occur to publicly owned lands or resources;
- 4) The proposed well work fails to protect fresh water sources or supplies;
- 5) The applicant has committed a substantial violation of a previous permit or a substantial violation of one or more of the rules promulgated under Chapter 22, and has failed to abate or seek review of the violation..."

If you want a copy of the permit as it is issued or a copy of the order denying the permit, you should request a copy from the Chief.

**VOLUNTARY STATEMENT OF NO OBJECTION**

I hereby state that I have read the instructions to surface owners and that I have received copies of a Notice and Application For A Permit To Plug And Abandon on Forms WW-4A and WW-4B, and a survey plat.

I further state that I have no objection to the planned work described in these materials, and I have no objection to a permit being issued on those materials.

FOR EXECUTION BY A NATURAL PERSON  
ETC.

FOR EXECUTION BY A CORPORATION,



Signature

Date 11/13/25

Name DEP Paid Plugging Contract

By Bryan Harris Inspector Specialist

Its

Date

Signature

Date

03/13/2026

WW-4B

API No.	<u>47-033-05997</u>
Farm Name	<u>McPherson</u>
Well No.	<u>Nancy Allen 672</u>

**INSTRUCTIONS TO COAL OPERATORS  
OWNERS AND LESSEE**

The well operator named on the obverse side of WW-4 (B) is about to abandon the well described in the enclosed materials and will commence the work of plugging and abandoning said well on the date the inspector is notified. Which date shall not be less than five days after the day on which this notice and application so mailed is received, or in due course should be received by the Department of Environmental Protection Office of Oil & Gas.

This notice and application is given to you in order that your respective representatives may be present at the plugging and filling of said well. You are further notified that whether you are represented or not the operator will proceed to plug and fill said well in the manner required by Section 24, Article 6, Chapter 22 of the Code and given in detail on obverse side of this application.

NOTE: If you wish this well to be plugged according to 22-6-24(d) then as per Regulation 35CSR4-13.9 you must complete and return to this office on form OB-16 "Request by Coal Operator, Owner, or Lessee for plugging" prior to the issuance of this plugging permit.

**WAIVER**

The undersigned coal operator \_\_\_\_/ owner \_\_\_\_/ lessee \_\_\_\_/ of the coal under this well location has examined this proposed plugging work order. The undersigned has no objection to the work proposed to be done at this location, provided, the well operator has complied with all applicable requirements of the West Virginia Code and the governing regulations.

Date: \_\_\_\_\_

\_\_\_\_\_

By: \_\_\_\_\_

Its \_\_\_\_\_

03/13/2026

STATE OF WEST VIRGINIA  
DEPARTMENT OF ENVIRONMENTAL PROTECTION  
OFFICE OF OIL AND GAS  
FLUIDS/ CUTTINGS DISPOSAL & RECLAMATION PLAN

Operator Name DEP Paid Plugging Contract OP Code \_\_\_\_\_

Watershed (HUC 10) Tenmile Creek of West Fork River Quadrangle Wolf Summit

Do you anticipate using more than 5,000 bbls of water to complete the proposed well work? Yes  No

Will a pit be used? Yes  No

If so, please describe anticipated pit waste: \_\_\_\_\_

Will a synthetic liner be used in the pit? Yes  No  If so, what ml.? \_\_\_\_\_

Proposed Disposal Method For Treated Pit Wastes:

- Land Application (if selected provide a completed form WW-9-GPP)
- Underground Injection ( UIC Permit Number \_\_\_\_\_ )
- Reuse (at API Number \_\_\_\_\_ )
- Off Site Disposal (Supply form WW-9 for disposal location)
- Other (Explain \_\_\_\_\_)

Will closed loop system be used? If so, describe: Na

Drilling medium anticipated for this well (vertical and horizontal)? Air, freshwater, oil based, etc. Na

-If oil based, what type? Synthetic, petroleum, etc. Na

Additives to be used in drilling medium? Na

Drill cuttings disposal method? Leave in pit, landfill, removed offsite, etc. Na

-If left in pit and plan to solidify what medium will be used? (cement, lime, sawdust) Na


-Landfill or offsite name/permit number? Na

Permittee shall provide written notice to the Office of Oil and Gas of any load of drill cuttings or associated waste rejected at any West Virginia solid waste facility. The notice shall be provided within 24 hours of rejection and the permittee shall also disclose where it was properly disposed.

I certify that I understand and agree to the terms and conditions of the GENERAL WATER POLLUTION PERMIT issued on April 1, 2016, by the Office of Oil and Gas of the West Virginia Department of Environmental Protection. I understand that the provisions of the permit are enforceable by law. Violations of any term or condition of the general permit and/or other applicable law or regulation can lead to enforcement action.

I certify under penalty of law that I have personally examined and am familiar with the information submitted on this application form and all attachments thereto and that, based on my inquiry of those individuals immediately responsible for obtaining the information, I believe that the information is true, accurate, and complete. I am aware that there are significant penalties for submitting false information, including the possibility of fine or imprisonment.

Company Official Signature *Jason Harmon*  
Company Official (Typed Name) Jason Harmon  
Company Official Title Deputy Chief



Subscribed and sworn before me this 11th day of February, 2026  
*Renae Dawn Whitlock* Notary Public

My commission expires April 6, 2027

Proposed Revegetation Treatment: Acres Disturbed less than 1 acre Prevegetation pH \_\_\_\_\_

Lime 2 tons Tons/acre or to correct to pH \_\_\_\_\_

Fertilizer type 20-20-20

Fertilizer amount 500 lbs lbs/acre

Mulch 2 tons Tons/acre

**Seed Mixtures**

**Temporary**

**Permanent**

Seed Type lbs/acre

Seed Type lbs/acre

\_\_\_\_\_

\_\_\_\_\_

\_\_\_\_\_

**Meadow Mix** **50 lbs**

---

**Clover** **5 lbs**

---

\_\_\_\_\_

**Attach:**

Maps(s) of road, location, pit and proposed area for land application (unless engineered plans including this info have been provided). If water from the pit will be land applied, provide water volume, include dimensions (L, W, D) of the pit, and dimensions (L, W), and area in acres, of the land application area.

Photocopied section of involved 7.5' topographic sheet.

Plan Approved by: Bryan Harris

Comments: \_\_\_\_\_  
\_\_\_\_\_  
\_\_\_\_\_  
\_\_\_\_\_  
\_\_\_\_\_  
\_\_\_\_\_

Field Reviewed?  Yes  No Nov 6, 2025

## **Site Reclamation**

**47-033-05997 Nancy Allen 672**

Remove cellar.

Remove matting boards.

Remediate all contaminated soil from well to private drive ditch line.

Fresh top soil as needed to achieve original contour.

Smooth up and level all disturbances from plugging operations.

Ensure proper drainage.

Lime, fertilize, meadow mix seed and mulch all disturbed areas from plugging operations.

Remove silt fence.

WW-7  
8-30-06



West Virginia Department of Environmental Protection  
Office of Oil and Gas

**WELL LOCATION FORM: GPS**

API: 4703305997 WELL NO.: Nancy Allen 672  
FARM NAME: McPherson  
RESPONSIBLE PARTY NAME: DEP Paid Plugging Contract  
COUNTY: Harrison DISTRICT: Sardis  
QUADRANGLE: Wolf Summit  
SURFACE OWNER: McPherson Adam S. & Lena A.  
ROYALTY OWNER: Consolidated Gas  
UTM GPS NORTHING: 5 50 193  
UTM GPS EASTING: 43 54 257 GPS ELEVATION: 941'

The Responsible Party named above has chosen to submit GPS coordinates in lieu of preparing a new well location plat for a plugging permit or assigned API number on the above well. The Office of Oil and Gas will not accept GPS coordinates that do not meet the following requirements:

1. Datum: NAD 1983, Zone: 17 North, Coordinate Units: meters, Altitude: height above mean sea level (MSL) – meters.
2. Accuracy to Datum – 3.05 meters
3. Data Collection Method:

Survey grade GPS \_\_\_\_: Post Processed Differential \_\_\_\_

Real-Time Differential \_\_\_\_

Mapping Grade GPS : Post Processed Differential \_\_\_\_

Real-Time Differential \_\_\_\_

4. **Letter size copy of the topography map showing the well location.**

I the undersigned, hereby certify this data is correct to the best of my knowledge and belief and shows all the information required by law and the regulations issued and prescribed by the Office of Oil and Gas.

Bryan Harris

Inspector Specialist

Nov 6, 2025

Signature

Title

Date

03/13/2026



Kennedy, James P <james.p.kennedy@wv.gov>

---

## plugging permits issued 4703305917 05997

1 message

---

**Kennedy, James P** <james.p.kennedy@wv.gov>

Mon, Mar 9, 2026 at 10:26 AM

To: Bryan O Harris <bryan.o.harris@wv.gov>, Alana C Hartman <alana.c.hartman@wv.gov>, Henry J Harmon <henry.j.harmon@wv.gov>, Jeff A Propst <jeff.a.propst@wv.gov>

To whom it may concern, plugging permits have been issued for 4703305917 05997.

--

### **James Kennedy**

Environmental Resource Specialist III / Permitting

WVDEP Office of Oil and Gas

601 57<sup>th</sup> Street, SE

Charleston, WV 25304


304-926-0499 ext. 45025

[james.p.kennedy@wv.gov](mailto:james.p.kennedy@wv.gov)

---

### 2 attachments

 **4703305917.pdf**  
2524K

 **4703305997.pdf**  
1774K

03/13/2026