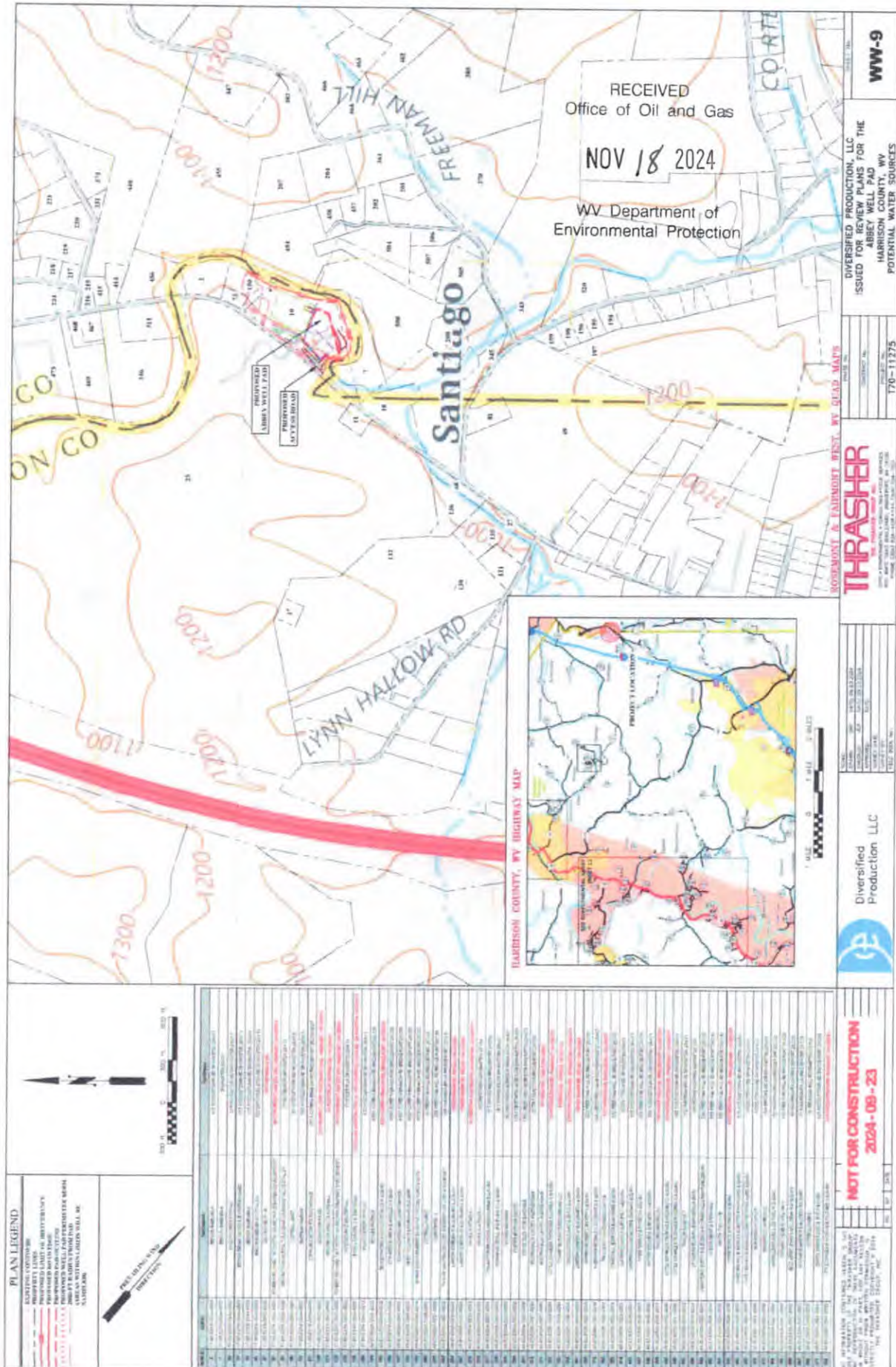


703306046



PLAN LEGEND

EXISTING CONSTRUCTION
PROPOSED CONSTRUCTION
PROPOSED LIMIT FOR DISTURBANCE
PROPOSED ACCESS ROAD
PROPOSED WELL FIELD PERMIT AREA
PROPOSED WELL FIELD PERMIT AREA WITH BUFFER ZONE
PROPOSED WELL FIELD PERMIT AREA WITH BUFFER ZONE AND BUFFER ZONE

PROPOSED WELL FIELD

PROPOSED ACCESS ROAD

PROPOSED WELL FIELD PERMIT AREA

PROPOSED WELL FIELD PERMIT AREA WITH BUFFER ZONE

PROPOSED WELL FIELD PERMIT AREA WITH BUFFER ZONE AND BUFFER ZONE

NO.	DESCRIPTION	DATE	BY	CHECKED BY
1	ISSUED FOR REVIEW	08/20/24	J. M. [Name]	[Name]
2	REVISED	09/10/24	J. M. [Name]	[Name]
3	REVISED	09/20/24	J. M. [Name]	[Name]
4	REVISED	10/05/24	J. M. [Name]	[Name]
5	REVISED	10/15/24	J. M. [Name]	[Name]
6	REVISED	10/25/24	J. M. [Name]	[Name]
7	REVISED	11/05/24	J. M. [Name]	[Name]
8	REVISED	11/15/24	J. M. [Name]	[Name]
9	REVISED	11/25/24	J. M. [Name]	[Name]
10	REVISED	12/05/24	J. M. [Name]	[Name]
11	REVISED	12/15/24	J. M. [Name]	[Name]
12	REVISED	12/20/24	J. M. [Name]	[Name]

RECEIVED
Office of Oil and Gas

NOV 18 2024

WV Department of
Environmental Protection

THRASHER
ENGINEERS & SURVEYORS, INC.

170-11275

DIVERSIFIED PRODUCTION, LLC
ISSUED FOR REVIEW PLANS FOR THE
PROPOSED WELL FIELD PERMIT AREA
HARRISON COUNTY, WV
POTENTIAL WATER SOURCES

WW-9

Diversified
Production LLC

NOT FOR CONSTRUCTION
2024-09-23

12/20/2024

ABBEY SOUTH WELL 4MH		
ID	SURFACE OWNER	DIST-TM-PAR
1	LONG RIDGE WEST VIRGINIA LLC	5-210-44.2
2	SANDRA LOU TAYLOR	P/O 3-6-16.1
3	SANDRA LOU TAYLOR	P/O 3-6-16.1
4	DAVID L. & ETHELYN VANGILDER	3-6-21.1
5	SANDRA LOU TAYLOR ET AL (LIFE)	3-6-21.2
6	ROBERT L. & KATHY L. MORRIS	3-6-21.4
7	CHARLES THOMAS & MILDRED C. LITTLE	3-6-20
8	JOHN R. LINN HRS	3-6-41
9	ROGER L. & BESSIE JO PETERSON LIVING TRUST	3-6B-47.7
10	ADAM T. & NAOMI WEST	3-6B-47.4
11	SYS LLC	3-6B-47.65
12	ENERGY GLASS INC	3-6B-47
13	RUSTIN & TIFFANY AULT	3-6B-47.88
14	RUSTIN & TIFFANY AULT	3-6B-47.84
15	RUSTIN & TIFFANY AULT	3-6B-47.83
16	RUSTIN & TIFFANY AULT	3-6B-47.82
17	GERALD L. & HELEN R. GOODWIN	3-6B-47.87
18	GERALD L. & HELEN R. GOODWIN	3-6B-47.103
19	DAVID A. TENNANT & BEVERLY HUFFMAN	3-6B-47.19
20	LARRY D. HARBISON & CYNTHIA L. BYRD	3-6B-47.78
21	SANDRA L. HAYSLETTE	3-6B-47.74
22	LISA E. DIERKES & CHARLES S. CARPENTER	3-6B-47.72
23	RANDY G. BRINKMAN	3-6B-47.66
24	4-T ARENA INC.	3-13-2
25	4-T ARENA INC.	3-13-3
26	4-T ARENA INC.	3-13-4.3
27	4-T ARENA INC.	3-13-6

ABBEY SOUTH WELL 4MH		
ID	SURFACE OWNER	DIST-TM-PAR
28	MARK V. SCHUMACHER	3-13-24
29	VICKI ANGOTTI	3-13-9.7
30	CARMEN R. ROMANO & MARY F. WILLIAMS-ROMANO	3-13-9.13
31	KEVIN L. & DEBRA MANNING	3-13-22
32	SCOTT E. & KASIE ANNE MCINTYRE	3-13-20
33	ADAM GROGG	3-13-19
34	WAYNE EDWARD & RALPH JAMES JR. WESTBROOK	3-13-18
35	EVAN & WHITNEY HELMS KLIETHERMES	3-13-17
36	EVAN M. KLIETHERMES	3-13-42
37	EVAN M. KLIETHERMES	3-14-17
38	JAMES K. ALFRED	3-14-21
39	JAMES E. & JENEANE B. MATTINGLY	3-14-22.2
40	BARBARA C. COMPTON	3-14-22
41	DAVID L. BOOTH	3-14-23.6
42	DEAN A. & KIMBERLY S. PARSONS	3-14-23.3
43	ROBIN O. FARIS	P/O 3-14-24
44	GARY M. & MELINDA M. SIMON	3-14-27.3
45	JOSEPH & STEPHANIE STARKEY	3-14-27.1

SEE PAGE 2 FOR LESSOR INFO
SEE PAGE 3 FOR PLAT DUE TO LENGTH OF LATERAL

THRASHER

THE THRASHER GROUP, INC.
600 WHITE OAKS BLVD.
BRIDGEPORT, WV 26330
PHONE 304-624-4108


Diversified
Production LLC

FILE #: T70-11275 ABBEY WELL PAD
DRAWING #: ABBEY SOUTH 4MH
SCALE: 1" = 2,000'
DATE: DECEMBER 20, 2024

MINIMUM DEGREE
OF ACCURACY: 1/2500
PROVEN SOURCE SURVEY GRADE GPS
OF ELEVATION: (NAVD 88, US FT)

I, THE UNDERSIGNED, HEREBY CERTIFY THAT THIS PLAT IS CORRECT TO THE BEST OF MY KNOWLEDGE AND BELIEF AND SHOWS ALL THE INFORMATION REQUIRED BY LAW AND THE REGULATIONS ISSUED AND PRESCRIBED BY THE DEPARTMENT OF ENVIRONMENTAL PROTECTION.

SIGNED: *James R. Howes*
R.P.E.: _____ L.L.S.: P.S. No. 2357



(+) DENOTES LOCATION OF WELL ON UNITED STATES TOPOGRAPHIC MAPS
WVDEP
OFFICE OF OIL & GAS 601
57TH STREET
CHARLESTON, WV 25304

OPERATOR'S WELL #: ABBEY SOUTH 4MH
API WELL #: 47 33
STATE COUNTY PERMIT

WELL TYPE: OIL WASTE DISPOSAL PRODUCTION DEEP GAS LIQUID INJECTION STORAGE SHALLOW
WATERSHED: WEST FORK ELEVATION: 996.00'±
COUNTY/DISTRICT: HARRISON / CLAY-OUTSIDE QUADRANGLE: ROSEMONT, WV 7.5'
SURFACE OWNER: LONG RIDGE WEST VIRGINIA LLC ACREAGE: 6.77±
OIL & GAS ROYALTY OWNER: WILLOW CREEK MHV, LLC ACREAGE: 6.77± 12/20/2024
DRILL DRILL DEEPER REDRILL FRACTURE OR STIMULATE PLUG OFF OLD FORMATION
CONVERT PLUG & ABANDON CLEAN OUT & REPLUG PERFORATE NEW FORMATION
OTHER CHANGE (SPECIFY): _____
TARGET FORMATION: MARCELLUS ESTIMATED DEPTH: (LATERAL) TVD: 7,415'± TMD: 27,024'±

WELL OPERATOR: DIVERSIFIED PRODUCTION, LLC DESIGNATED AGENT: CHRIS VEASEY
ADDRESS: 101 MCQUISTON DRIVE ADDRESS: 400 SUMMER STREET
CITY: JACKSON CENTER STATE: PA ZIP CODE: 16133 CITY: CHARLESTON STATE: WV ZIP CODE: 25301

ABBEY SOUTH WELL 4MH			
ID	LEASE NUMBER	LESSOR	LEASE ACREAGE
A	101263000	WILLOW CREEK MHV	6.77
B	101282000, 101283000, 101272000, 101094000, 101069000, 101284000, 101271000, 101285000	SANDRA FAYE STACKHOUSE ET AL	4.39
C	101296000, 101297000, 101278000, 101277000, 101279000, 101298000	SONIA SUE WILT ET AL	30.17
C	101296000, 101297000, 101278000, 101277000, 101279000, 101298000	SONIA SUE WILT ET AL	30.17
C	101296000, 101297000, 101278000, 101277000, 101279000, 101298000	SONIA SUE WILT ET AL	30.17
C	101296000, 101297000, 101278000, 101277000, 101279000, 101298000	SONIA SUE WILT ET AL	30.17
D	BP071106	K.H. LITTE	28.00
E	BP071105	M.F. LINN	25.00
F	BP070955	W.F. WHITE	148.00
G	BP055201, BP058765, BP060623, BP067019, BP067268	H.I. RIFFEE ET AL	144.00
H	BP070384	J.C. NUZUM	109.00
I	BP044943	O E CORDER ET AL	208.00
J	BP048028	VIONIA HERTZOG	108.00
K	BP066958	H.W. DENT	18.00
L	BP067344	DRAYTON E. MARSH ET AL	20.00
M	BP067466	CORA ALICE WESTBROOK ET AL	13.00
N	BP067174	L.R. DAVIS	51.00
O	BP049762	CHARLES H. PAYNE	100.25
P	BP066982, BP066983	LLOYD SAYRES	88.00
Q	BP024535	HELEN COCHRAN ET AL	270.00

SEE PAGE 1 FOR SURFACE OWNER INFO
SEE PAGE 3 FOR PLAT DUE TO LENGTH OF LATERAL


THRASHER

THE THRASHER GROUP, INC.
600 WHITE OAKS BLVD.
BRIDGEPORT, WV 26330
PHONE 304-624-4108

Diversified
Production LLC

FILE #: T70-11275 ABBEY WELL PAD
DRAWING #: ABBEY SOUTH 4MH
SCALE: 1" = 2,000'
DATE: DECEMBER 20, 2024

I, THE UNDERSIGNED, HEREBY CERTIFY THAT THIS PLAT IS CORRECT TO THE BEST OF MY KNOWLEDGE AND BELIEF AND SHOWS ALL THE INFORMATION REQUIRED BY LAW AND THE REGULATIONS ISSUED AND PRESCRIBED BY THE DEPARTMENT OF ENVIRONMENTAL PROTECTION.



MINIMUM DEGREE OF ACCURACY: 1/2500
PROVEN SOURCE SURVEY GRADE GPS OF ELEVATION: (NAVD 88, US FT)

SIGNED: *James R Howes*
R.P.E.: _____ L.L.S.: P.S. No. 2357



(+) DENOTES LOCATION OF WELL ON UNITED STATES TOPOGRAPHIC MAPS
WVDEP
OFFICE OF OIL & GAS 601
57TH STREET
CHARLESTON, WV 25304

OPERATOR'S WELL #: ABBEY SOUTH 4MH
API WELL #: 47 33
STATE COUNTY PERMIT

WELL TYPE: OIL WASTE DISPOSAL PRODUCTION DEEP GAS LIQUID INJECTION STORAGE SHALLOW
WATERSHED: WEST FORK ELEVATION: 996.00'±
COUNTY/DISTRICT: HARRISON / CLAY-OUTSIDE QUADRANGLE: ROSEMONT, WV 7.5'
SURFACE OWNER: LONG RIDGE WEST VIRGINIA LLC ACREAGE: 6.77±
OIL & GAS ROYALTY OWNER: WILLOW CREEK MHV, LLC ACREAGE: 6.77±12/20/2024
DRILL DRILL DEEPER REDRILL FRACTURE OR STIMULATE PLUG OFF OLD FORMATION
CONVERT PLUG & ABANDON CLEAN OUT & REPLUG PERFORATE NEW FORMATION
OTHER CHANGE (SPECIFY): _____
TARGET FORMATION: MARCELLUS ESTIMATED DEPTH: (LATERAL) TVD: 7,415'± TMD: 27,024'±

WELL OPERATOR: DIVERSIFIED PRODUCTION, LLC DESIGNATED AGENT: CHRIS VEASEY
ADDRESS: 101 MCQUISTON DRIVE ADDRESS: 400 SUMMER STREET
CITY: JACKSON CENTER STATE: PA ZIP CODE: 16133 CITY: CHARLESTON STATE: WV ZIP CODE: 25301

