WW-7
8-30-06

West Virginia Department of Environmental Protection
Office of Oil and Gas
WELL LOCATION FORM: GPS

API: 47-033-73929 **WELL NO.:** CW-556

FARM NAME: JOHN M. BATTON

RESPONSIBLE PARTY NAME: EASTERN GAS TRANSMISSION AND STORAGE INC

COUNTY: HARRISON **DISTRICT:** GRANT-OUTSIDE

QUADRANGLE: MOUNT CLARE

SURFACE OWNER: GREGORY K, RIGDON

ROYALTY OWNER: UNKNOWN

UTM GPS NORTHING: 4336060.91

UTM GPS EASTING: 558417.01 **GPS ELEVATION:** 382.72M / 1256'

The Responsible Party named above has chosen to submit GPS coordinates in lieu of preparing a new well location plat for a plugging permit or assigned API number on the above well. The Office of Oil and Gas will not accept GPS coordinates that do not meet the following requirements:

1. Datum: NAD 1983, Zone: 17 North, Coordinate Units: meters, Altitude: height above mean sea level (MSL) – meters.
2. Accuracy to Datum – 3.05 meters
3. Data Collection Method:

Survey grade GPS ____: Post Processed Differential _____

Real-Time Differential _____

Mapping Grade GPS X: Post Processed Differential _____

Real-Time Differential _____

4. **Letter size copy of the topography map showing the well location.**

I the undersigned, hereby certify this data is correct to the best of my knowledge and belief and shows all the information required by law and the regulations issued and prescribed by the Office of Oil and Gas.

Signature Director-Storage Title 5-12-2026 Date

07/17/2026

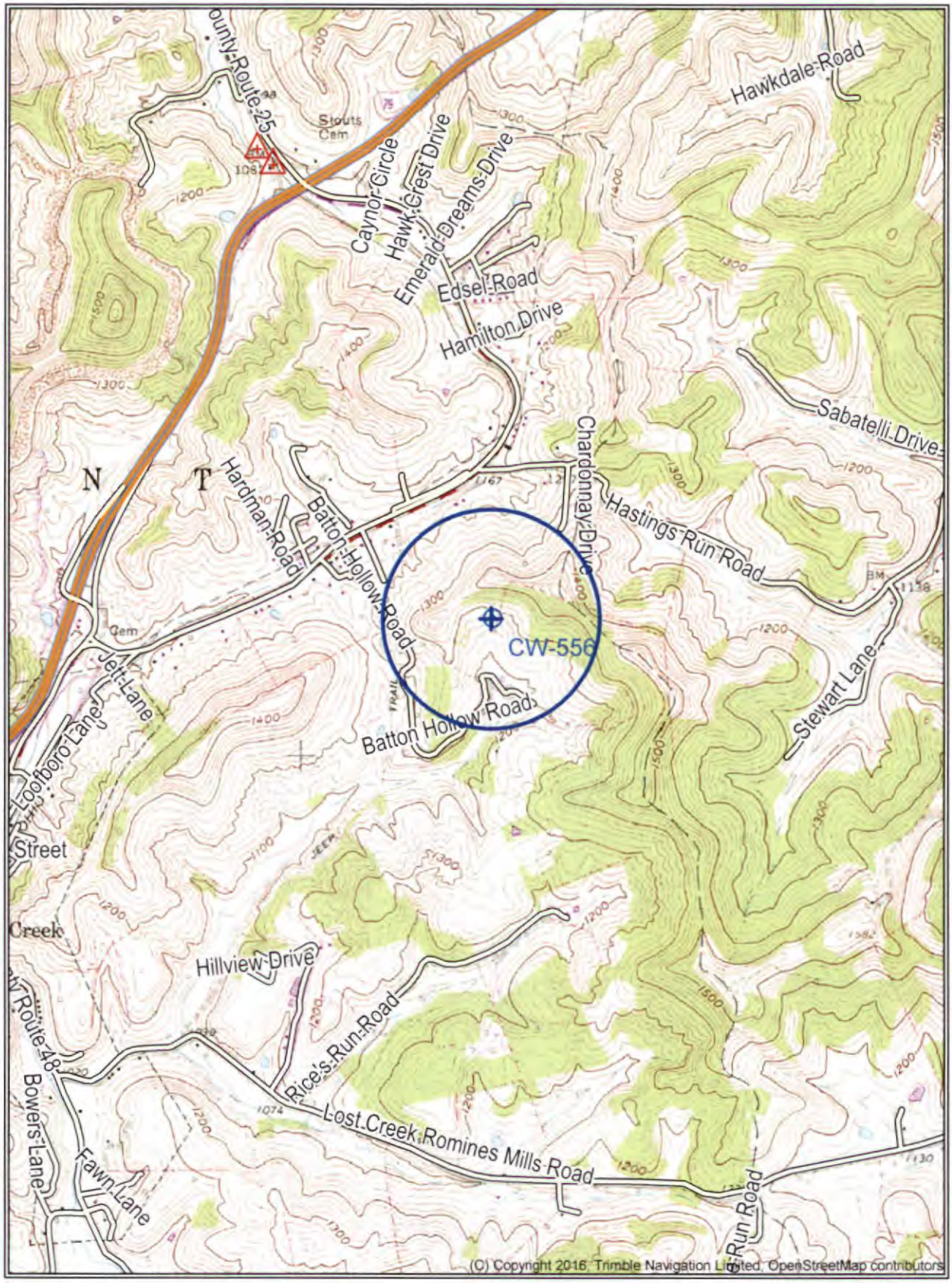

SCALE 1:24000

0 1000 2000 3000 4000 5000 6000

Feet

07/17/2026

N
NE
E
0
30
60
90
47°NE (T) 39.171875°N, 80.323753°W ±13ft 1262ft (MSL)
EASTERN GAS
TRANSMISSION & STORAGE
WELL # OW-366
API# 47-033-73929
LINE # H-20884
CALL 811 BEFORE YOU DIG
47-033-73929
15 Jun 2026, 10:04:28 EDT

033-00307
033-00801
033-00801
033-00801
033-00801
033-73929
033-00753
033-00753
033-00753
033-01922

Well No. CW-556

API 47-033-73929

07/17/2026

Well No CW-556

API 47-033-73929

MOUNT CLARE

07/17/2026

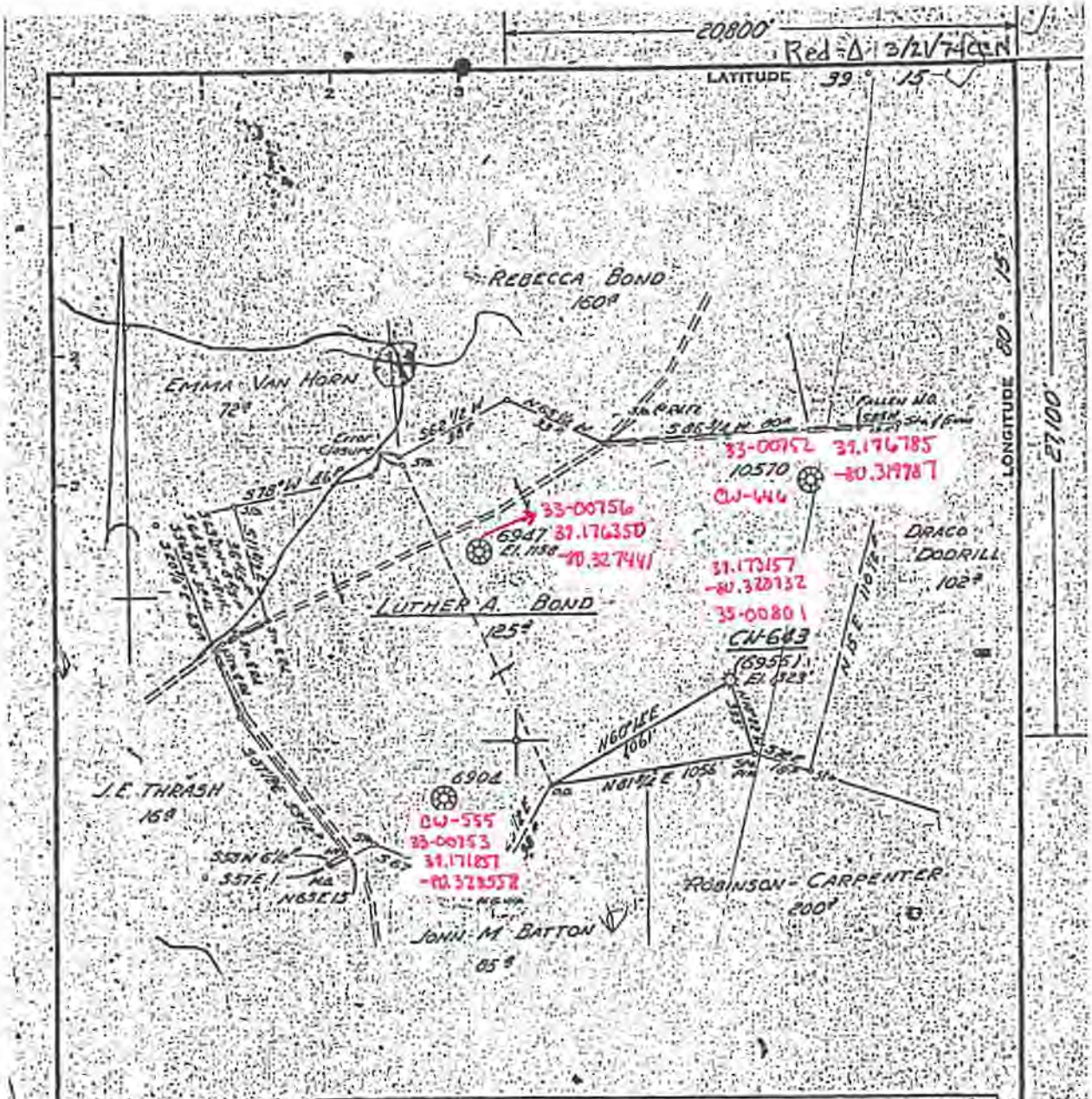

Minimum Error of Closure 1' IN 200'

Source of Elevation ROAD FORK EL ON LUTHER BOND FARM 1165'

"I, the undersigned, hereby certify that this map is correct to the best of my knowledge and belief and shows all the information required by paragraph 6 of the rules and regulations of the oil and gas section of the mining laws of West Virginia."

Redrill 3-22-74

New Location ☐
Drill Deeper ☐
Abandonment ☒

issued 3/22/74

MAP SHEET 56-S20E16 F.B. 529 Pg. 17

Company CONSOLIDATED GAS SUPPLY CORP.
Address CLARKSBURG W VA.
Farm LUTHER A BOND
Tract Acres 125 Lease No. 43716
Well (Farm) No. Serial No. 6955 CN-643
Elevation (Spirit Level) 1323'
Quadrangle WESTON
County HARRISON District GRANT
Engineer Jackson M. Jarvis
Engineer's Registration No. 2397
File No. Drawing No.
8-24-73 Scale 1" = 40 Poles

STATE OF WEST VIRGINIA
DEPARTMENT OF MINES
OIL AND GAS DIVISION
CHARLESTON

WELL LOCATION MAP

FILE NO. Har-801-Red-P

+ Denotes location of well on United States Topographic Maps, scale 1 to 62,500, latitude and longitude lines being represented by border lines as shown.

— Denotes one inch spaces on border line of original tracing. 47-033

07/17/2026

Gantz & Strange

779-B

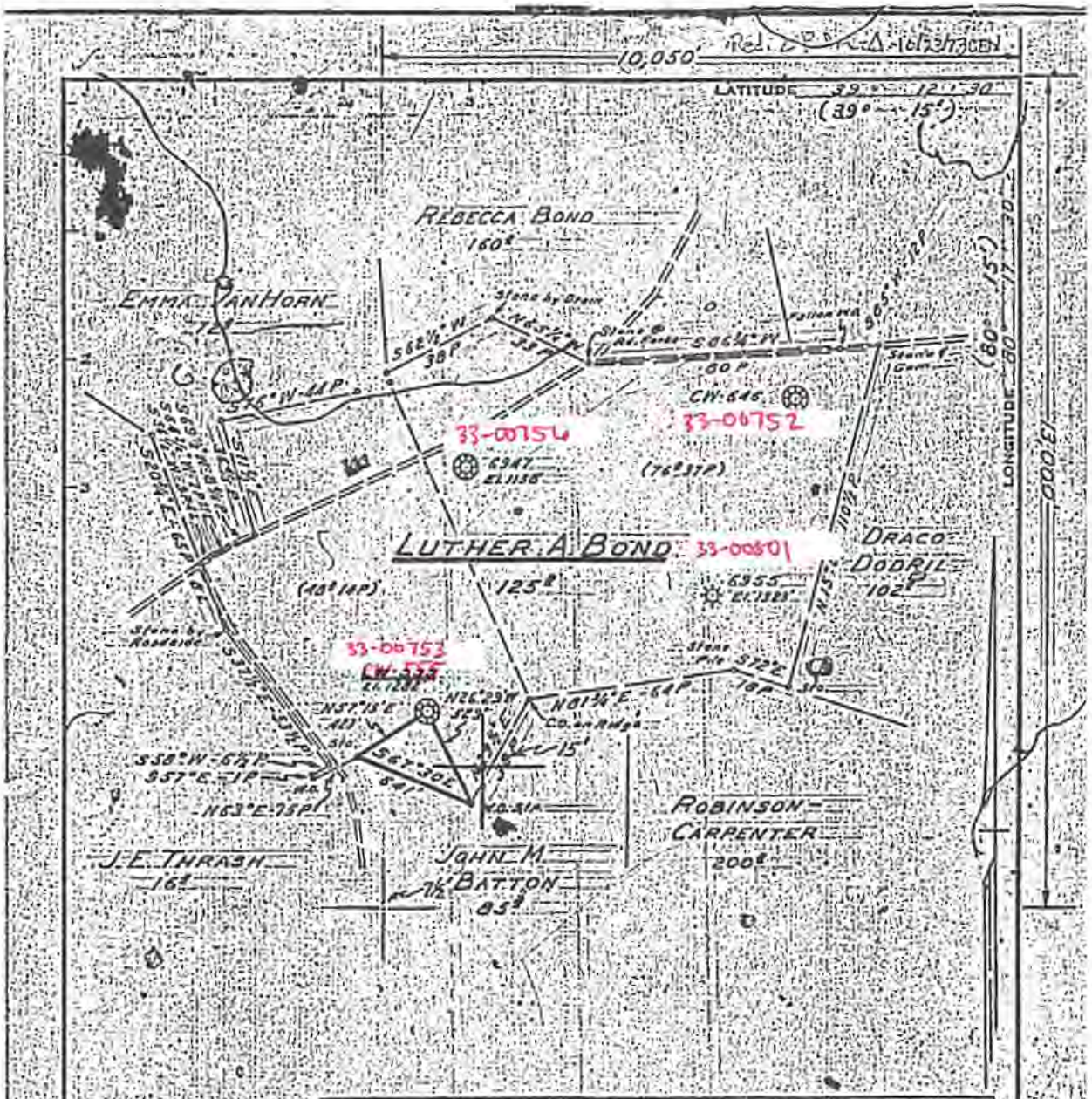

Minimum Error of Closure 1 in 200

Source of Elevation B.M. Elevation 1167' at Junction of Hastings Run Road & Rt. #25

"I, the undersigned, hereby certify that this map is correct to the best of my knowledge and belief and shows all the information required by paragraph 6 of the rules and regulations of the oil and gas section of the mining laws of West Virginia."

REDRILL

RE-ABANDON ☒ Issued 10-24-73

New Location ☐

Drill Deeper ☐

Abandonment ☐

Map Sht. 56-S20-E15 F.B. 1666 A-12-14

Company CONSOLIDATED GAS SUPPLY CORP.

Address CLARKSBURG W. Va.

Farm LUTHER A. BOND

Tract Acres 125 Lease No. 13716

Well (Farm) No. Serial No. CW-555

Elevation (Spirit Level) 1292'

Quadrangle Weston-15 MOUNT CLARE W.Va. 7½

County HARRISON District GRANT

Engineer Jackson M. Janes

Engineer's Registration No. 2397

File No. Drawing No.

Date Oct. 17, 1973 Scale 1" = 40 POLES

STATE OF WEST VIRGINIA
DEPARTMENT OF MINES
OIL AND GAS DIVISION
CHARLESTON

WELL LOCATION MAP

FILE NO. Har-753-Red-P

+ Denotes location of well on United States Topographic Maps, scale 1 to 62,500, latitude and longitude lines being represented by border lines as shown.

— Denotes one inch spaces on border line of original tracing.

47-033

FORM 1229

6499

07/17/2026