

New Location
 Drill Deeper
 Abandonment

Map Sh. 42 Sq. 5-11 E-21 F.B. 527 R-2-3

Company Hope Natural Gas Co.
 Address Clarksburg, W. Va.
 Farm Hugh Jarvis
 Tract _____ Acres 344 7/8 Lease No. 45496
 Well (Farm) No. _____ Serial No. As Shown
 Elevation (Spirit Level) As Shown
 Quadrangle Fairmont
 County Harrison District Simpson
 Engineer Wm Bowen
 Engineer's Registration No. 900
 File No. _____ Drawing No. _____
 Date 4-23-45 Scale 1" = 40 P.

STATE OF WEST VIRGINIA
 DEPARTMENT OF MINES
 OIL AND GAS DIVISION
 CHARLESTON

WELL LOCATION MAP
 FILE NO. HAR-351-A

+ Denotes location of well on United States Topographic Maps, scale 1 to 62,500, latitude and longitude lines being represented by border lines as shown.
 - [] Denotes one inch spaces on border line of original tracing

851A
06-10



STATE OF WEST VIRGINIA
DEPARTMENT OF MINES
OIL AND GAS DIVISION

ORIGINAL OPERATOR:
AIZPURU
NE OF F-17334

30851

WELL RECORD

Permit No. HAR-3


Oil or Gas Well (KIND)

Company Hope Natural Gas Company.
 Address 445 West Main St. Clarksburg, W. Va.
 Farm Hugh Jarvis Acres 344
 Location (waters) _____
 Well No. 7572 Elev. 1139
 District Simpson County Harrison
 The surface of tract is owned in fee by _____
 Address _____
 Mineral rights are owned by _____
 Address _____
 Drilling commenced Purchased well
 Drilling completed 1/4/30
 Date Shot From 2281-89 to 2311-16
 With _____
 Open Flow /10ths Water in _____ Inch
/10ths Merc. in _____ Inch
 Volume _____ Cu. Ft.
 Rock Pressure _____ lbs.
 Oil _____ bbls., 1st 24 hrs.
 Fresh water _____ feet
 Salt water _____ feet

Casing and Tubing	Used in Drilling	Left in Well	Packers
Size			
16			Kind of Packer
18			
10	154	Pulled	Size of
8 1/2	817	Pulled	
6 1/2	1260	Pulled	Depth set
5 3/16			
3			Perf. top
2	2335	2335	Perf. bottom
Liners Used			Perf. top
			Perf. bottom

CASING CEMENTED _____ SIZE _____ No. Ft. _____ Date _____
 All casing pulled-cemented outside tubing to top hole.
 COAL WAS ENCOUNTERED AT _____ FEET _____ INCHES
 _____ FEET _____ INCHES none recorded
 _____ FEET _____ INCHES
 _____ FEET _____ INCHES

Formation	Color	Hard or Soft	Top	Bottom	Oil, Gas or Water	Depth Found	Remarks
Line			330	?			
Sand			335	370			
Sand gritty lime			555	817			
Little Line			1215	1225			
Big Line			1240	1320			
Big Injun			1320	1400			
Red rock			1400	?			
Fifty foot			1745	1960			
Red rock			1965	?			
Fifth sand			2275	2320			
Original total depth				2335			
Present depth				2335			



STATE OF WEST VIRGINIA
DEPARTMENT OF MINES
OIL AND GAS DIVISION

AFFIDAVIT OF PLUGGING AND FILLING WELL

AFFIDAVIT SHOULD BE MADE IN TRIPPLICATE, ONE COPY MAILED TO THE DEPARTMENT, ONE COPY TO BE RETAINED BY THE WELL OPERATOR AND THE THIRD COPY (AND EXTRA COPIES IF REQUIRED) SHOULD BE MAILED TO EACH COAL OPERATOR AT THEIR RESPECTIVE ADDRESSES.


<u>No coal operations in vicinity.</u>	<u>Hope Natural Gas Company.</u>
<small>COAL OPERATOR OR OWNER</small>	<small>NAME OF WELL OPERATOR</small>
_____	<u>445 West Main St., Clarksburg, W. Va.</u>
<small>ADDRESS</small>	<small>COMPLETE ADDRESS</small>
_____	_____ 194
<small>COAL OPERATOR OR OWNER</small>	<small>WELL AND LOCATION</small>
_____	<u>Simpson,</u> District
<small>ADDRESS</small>	_____
<u>Hugh J. Jarvis.</u>	<u>Harrison</u> County
<small>LEASE OR PROPERTY OWNER</small>	_____
<u>Clarksburg, W. Va.</u>	Well No. <u>7572</u>
<small>ADDRESS</small>	_____
_____	<u>Hugh Jarvis,</u> Farm

STATE INSPECTOR SUPERVISING PLUGGING _____

AFFIDAVIT

STATE OF WEST VIRGINIA, }
County of HARRISON } ss:
Hayden R. Smith and Fred F. Lynch
being first duly sworn according to law depose and say that they are experienced in the work of plugging and filling oil and gas wells and were employed by Hope Natural Gas Company, well operator, and participated in the work of plugging and filling the above well, that said work was commenced on the 15th day of May, 1945, and that the well was plugged and filled in the following manner:

SAND OR ZONE RECORD	FILLING MATERIAL			PLUGS USED	CASING	
	FORMATION	CONTENT	FROM TO		SIZE & KIND	C&G PULLED
<u>Purchased well. All casing had been removed and well cemented solid outside tubing to surface. Abandoned by pumping tubing solid with cement to surface.</u>						
COAL SEAMS				DESCRIPTION OF MONUMENT		
(NAME)	Set cement marker in concrete base					
(NAME)	extending 2 1/2 ft. above surface with					
(NAME)	inscription "H.N.G.Co. #7572					
(NAME)						



and that the work of plugging and filling said well was completed on the 24 day of May, 1945.
And further deponents saith not.
H. R. Smith
F. F. Lynch
Sworn to and subscribed before me this 24 day of May, 1945.

My commission expires: Sept. 23 1949
Notary Public: [Signature]
Permit No. [Signature]
HAR - 3

Har 30851



STATE OF WEST VIRGINIA
DEPARTMENT OF MINES
OIL AND GAS DIVISION

689

Permit No. 851-A

WELL RECORD

Oil or Gas Well _____ (KIND)

Company Hope Natural Gas Company.
Address 445 West Main St. Clarksburg, W. Va.
Farm Hugh Jarvis Acres 344
Location (waters) _____
Well No. 7572 Elev. 1139
District Simpson County Harrison
The surface of tract is owned in fee by _____
Address _____
Mineral rights are owned by _____
Address _____
Drilling commenced Purchased well
Drilling completed _____
Date Shot _____ From _____ To _____
With _____
Open Flow _____ /10ths Water in _____ Inch
_____ /10ths Merc. in _____ Inch
Volume _____ Cu. Ft.
Rock Pressure _____ lbs. _____ hrs.
Oil _____ bbls., 1st 24 hrs.
Fresh water _____ feet
Salt water _____ feet

Casing and Tubing	Used in Drilling	Left in Well	Packers
Size			
16			Kind of Packer
13			
10	154	Pulled	Size of
8 1/4	817	Pulled	
6 5/8	1260	Pulled	Depth set
5 3/16			
3			Perf. top
2	2335	2335	Perf. bottom
Liners Used			Perf. top
			Perf. bottom


CASING CEMENTED _____ SIZE _____ No. Ft. _____ Date _____
All casing pulled-cemented outside tubing to top hole.
COAL WAS ENCOUNTERED AT _____ FEET _____ INCHES
none recorded
_____ FEET _____ INCHES FEET _____ INCHES
_____ FEET _____ INCHES FEET _____ INCHES

Formation	Color	Hard or Soft	Top	Bottom	Oil, Gas or Water	Depth Found	Remarks
	Lime		330	?			
	Sand		335	370			
	Sand gritty lime		555	817			
	Little Lime		1215	1225			
	Big Lime		1240	1320			
	Big Injun		1320	1400			
	Red rock		1400	?			
	Fifty foot		1745	1960			
	Red rock		1965	?			
	Fifth sand		2275	2320			
	Original total depth			2335			
	Present depth			2335			

Formation	Color	Hard or Soft	Top	Bottom	Oil, Gas or Water	Depth Found	Remarks

Date May 14, 1945., 194

APPROVED Hope Natural Gas Company., Owner

By  (Title)
Ass't. to Gen. Sup't.

