

RECEIVED  
Office of Oil & Gas  
DEC 01 2022




(+) DENOTES LOCATION OF WELL ON UNITED STATES TOPOGRAPHIC MAPS

FILE No 2301-2345-001-004  
DRAWING No. RIPLEY-12410  
SCALE 1"=400'  
MINIMUM DEGREE OF ACCURACY 1/200  
PROVEN SOURCE OF ELEVATION TRIPLE R10  
SEA LEVEL

I THE UNDERSIGNED, HEREBY CERTIFY THAT THIS PLAT IS CORRECT TO THE BEST OF MY KNOWLEDGE AND BELIEF AND SHOWS ALL THE INFORMATION REQUIRED BY LAW AND THE REGULATIONS ISSUED AND PRESCRIBED BY THE DIVISION OF ENVIRONMENTAL PROTECTION.

(SIGNED) [Signature]  
**ROBERT F. THAM** PS #985



STATE OF WEST VIRGINIA  
DIVISION OF ENVIRONMENTAL PROTECTION  
OFFICE OF OIL AND GAS  
NITRO, WV



DATE OCTOBER 11 2022  
OPERATOR'S WELL No. 12410  
API WELL No. 47 035 - 02409

WELL TYPE: OIL  GAS  LIQUID INJECTION  WASTE DISPOSAL   
(IF "GAS") PRODUCTION  STORAGE  DEEP  SHALLOW   
LOCATION: ELEVATION 840.0 WATER SHED LEFT BANK OF SWEENEY CREEK  
DISTRICT RIPLEY COUNTY JACKSON  
QUADRANGLE RIPLEY, WV

SURFACE OWNER KEVIN LOEBHART AND BILLIE IRVINE ADAMS ACREAGE 53.75 AC. (000)  
OIL & GAS ROYALTY OWNER J.T. THAM, ATTORNEY IN FACT, FOR MARY R. MOORE, VERA DYE, WENDY  
LEASE ACREAGE 61 LEASE NO. 100000

PROPOSED WORK: DRILL  CONVERT  DRILL DEEPER  REDRILL  FRACTURE   
STIMULATE  PLUG OFF OLD FORMATION  PERFORATE NEW FORMATION   
OTHER PHYSICAL CHANGE IN WELL (SPECIFY) 01/13/2023  
PLUG AND ABANDON  CLEAN OUT AND REPLUG

TARGET FORMATION GREYBAY ESTIMATED DEPTH 5500  
WELL OPERATOR COLUMBIA GAS TRANSMISSION, LLC DESIGNATED AGENT MARIA MEDVEDOVA  
ADDRESS PO BOX 1273 CHARLESTON, WV 25305-1273 ADDRESS 1700 MORGAN AVE., S.E. CHARLESTON, WV 25314

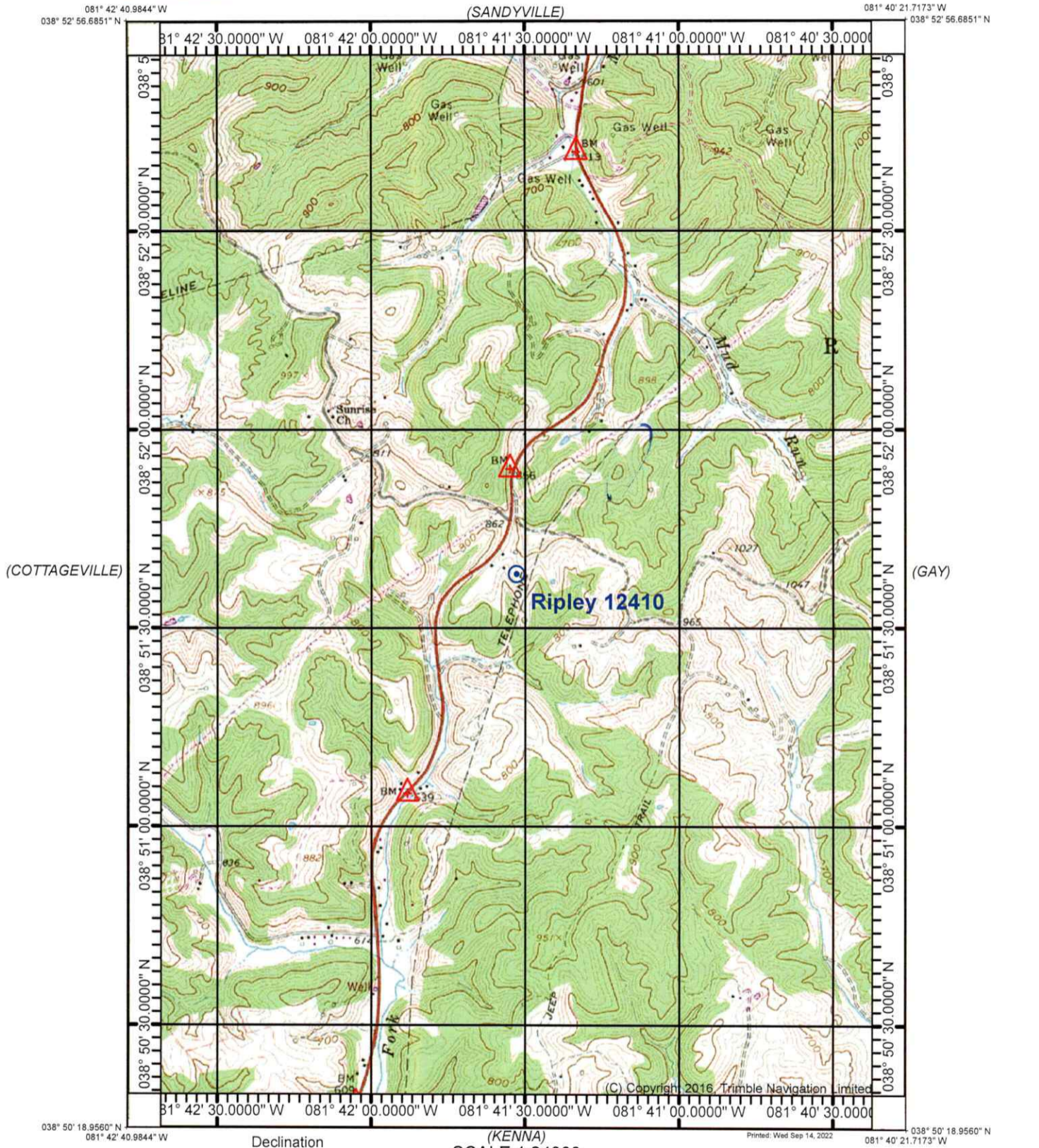
FORM N-6 (8-78)



4703502409

(RAVENSWOOD) 

RIPLEY QUADRANGLE  
WEST VIRGINIA  
TOPOGRAPHIC SERIES (LIVERPOOL)



(ELMWOOD)

Produced by Trimble Terrain Navigator Pro  
Topography based on USGS 1:24,000  
Maps

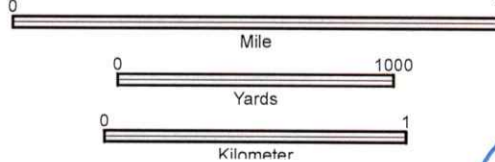
North American 1983 Datum (NAD83)

To place on the predicted North American  
1927 move the projection lines 9M N and  
13M E

Declination



(KENNA)  
SCALE 1:24000



CONTOUR INTERVAL 20 FT

38081-G5-TM-024  
RIPLEY, WV  
JAN 1, 1975

01/13/2023

RECEIVED  
Office of Oil & Gas  
DEC 01 2022

WV Department of  
Environmental Protection