



---

**west virginia** department of environmental protection

---

Office of Oil and Gas  
601 57th Street SE  
Charleston, WV 25304  
(304) 926-0450  
(304) 926-0452 fax

Earl Ray Tomblin, Governor  
Randy C. Huffman, Cabinet Secretary  
[www.dep.wv.gov](http://www.dep.wv.gov)

March 07, 2016

**FINAL INSPECTION REPORT**

**Horizontal Well Permit Cancelled**

HARD ROCK EXPLORATION, INC.,

The FINAL INSPECTION REPORT for the CANCELLED permit, API Well Number: 47-3503008, issued to HARD ROCK EXPLORATION, INC., and listed below has been received in this office. The permit has been cancelled as of 3/1/2016.

James Martin  
Chief

Operator: HARD ROCK EXPLORATION, INC.  
Operator's Well No: HR-462A  
Farm Name: BARNETT, YVONNE PURSLEY  
**API Well Number: 47-3503008**  
Date Issued: 07/20/2012

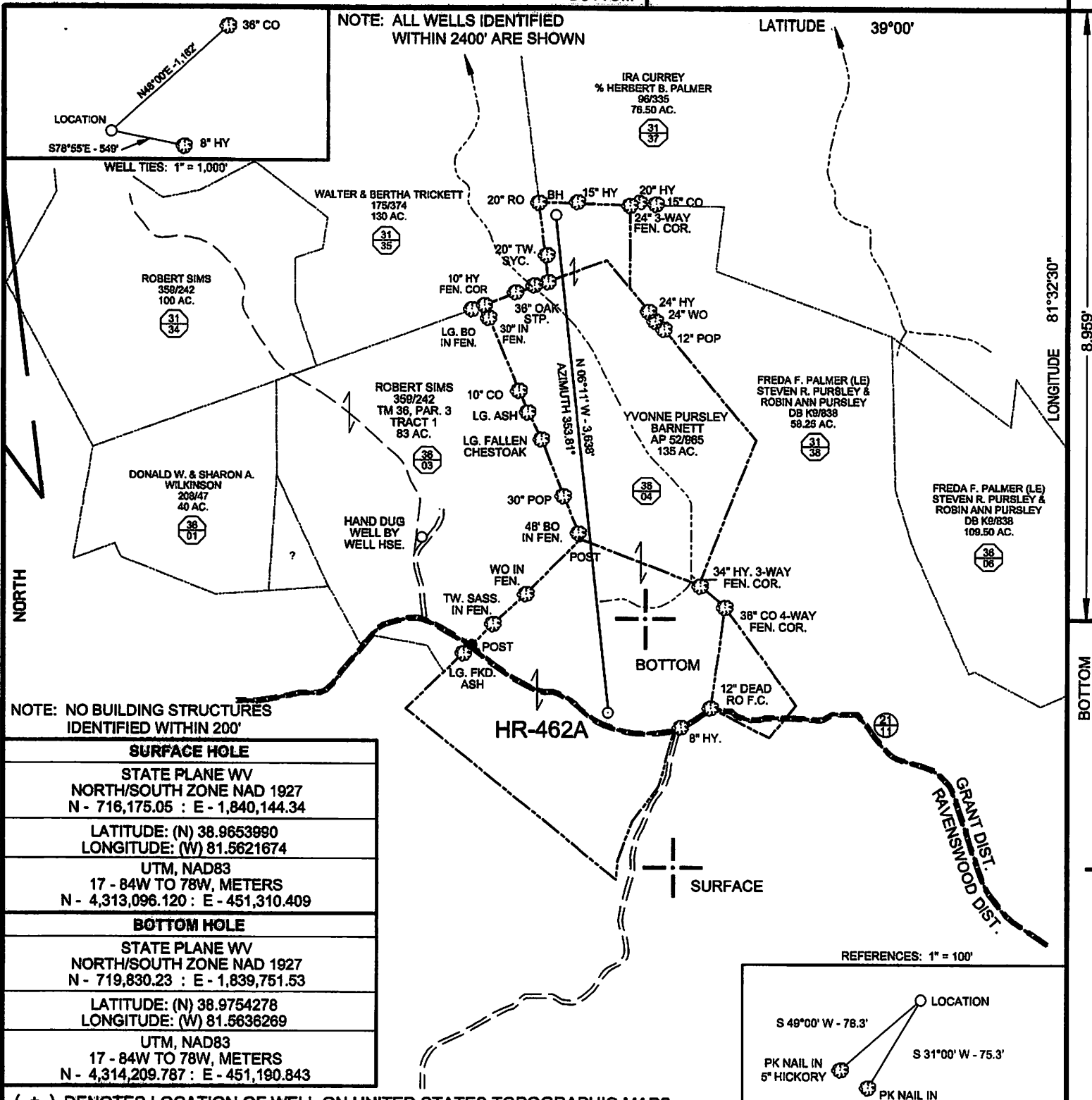
Date Cancelled: 03/01/2016

**Promoting a healthy environment.**

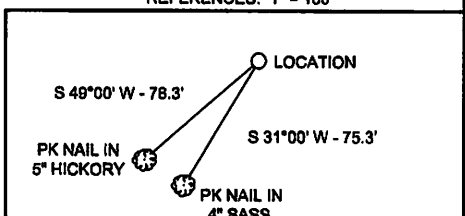
**03/11/2016**

BOTTOM

6,236'



NOTE: NO BUILDING STRUCTURES IDENTIFIED WITHIN 200'
<b>SURFACE HOLE</b>
STATE PLANE WV NORTH/SOUTH ZONE NAD 1927 N - 716,175.05 : E - 1,840,144.34
LATITUDE: (N) 38.9653990 LONGITUDE: (W) 81.5621674
UTM, NAD83 17 - 84W TO 78W, METERS N - 4,313,096.120 : E - 451,310.409
<b>BOTTOM HOLE</b>
STATE PLANE WV NORTH/SOUTH ZONE NAD 1927 N - 719,830.23 : E - 1,839,751.53
LATITUDE: (N) 38.9754278 LONGITUDE: (W) 81.5636269
UTM, NAD83 17 - 84W TO 78W, METERS N - 4,314,209.787 : E - 451,190.843




( + ) DENOTES LOCATION OF WELL ON UNITED STATES TOPOGRAPHIC MAPS

FILE NO.	<u>HR-462A.DGN</u>
DRAWING NO.	<u>HR-462</u>
SCALE	<u>1" = 1000'</u>
MINIMUM DEGREE OF ACCURACY	<u>1:200</u>
PROVEN SOURCE OF ELEVATION	<u>MAPPING GRADE GPS</u>

I THE UNDERSIGNED, HEREBY CERTIFY THAT THIS PLAT IS CORRECT TO THE BEST OF MY KNOWLEDGE AND BELIEF AND SHOWS ALL THE INFORMATION REQUIRED BY LAW AND THE REGULATIONS ISSUED AND PRESCRIBED BY THE DEPARTMENT OF ENVIRONMENTAL PROTECTION.

(SIGNED) Paul E. Miller  
R.P.E. \_\_\_\_\_ L.L.S. 647



STATE OF WEST VIRGINIA  
DIVISION OF ENVIRONMENTAL PROTECTION  
OIL AND GAS DIVISION

DATE APRIL 17, 2012  
OPERATOR'S WELL NO. HR-462A  
API WELL NO. \_\_\_\_\_

STATE 47 COUNTY 035 PERMIT 03008H  
*CANCELLED*

WELL TYPE: OIL \_\_\_ GAS X LIQUID INJECTION \_\_\_ WASTE DISPOSAL \_\_\_  
(IF "GAS,") PRODUCTION X STORAGE \_\_\_ DEEP \_\_\_ SHALLOW X

LOCATION: ELEVATION 1072' WATER SHED PETER FORK OF TURKEY FORK  
DISTRICT GRANT COUNTY JACKSON  
QUADRANGLE LIVERPOOL WV 7.5'

SURFACE OWNER YVONNE PURSLEY BARNETT ACREAGE 135  
OIL & GAS ROYALTY OWNER Yvonne Pursley Barnett LEASE ACREAGE 135  
LEASE NO. \_\_\_\_\_

PROPOSED WORK: DRILL X CONVERT \_\_\_ DRILL DEEPER \_\_\_ REDRILL \_\_\_ FRACTURE OR  
STIMULATE X PLUG OFF OLD FORMATION \_\_\_ PERFORATE NEW  
FORMATION X OTHER PHYSICAL CHANGE IN WELL (SPECIFY) \_\_\_\_\_

PLUG AND ABANDON \_\_\_ CLEAN OUT AND REPLUG \_\_\_  
TARGET FORMATION LOWER HURON ESTIMATED DEPTH 7990' T.M.D., 4506' TVD

WELL OPERATOR HARD ROCK EXPLORATION, INC. DESIGNATED AGENT JAMES L. STEVENS  
ADDRESS 1244 MARTINS BR. RD., CHARLESTON, WV 25312 ADDRESS SAME

FORM WW-6

COUNTY NAME  
PERMIT