



---

**west virginia** department of environmental protection

---

Office of Oil and Gas  
601 57th Street SE  
Charleston, WV 25304  
(304) 926-0450  
(304) 926-0452 fax

Earl Ray Tomblin, Governor  
Randy C. Huffman, Cabinet Secretary  
www.dep.wv.gov

September 06, 2013


**WELL WORK PLUGGING PERMIT**

**Plugging**

This permit, API Well Number: 47-3503017, issued to MOUNTAIN V OIL & GAS, INC., is evidence of permission granted to perform the specified well work at the location described on the attached pages and located on the attached plat, subject to the provisions of Chapter 22 of the West Virginia Code of 1931, as amended, and all rules and regulations promulgated thereunder, and to all conditions and provisions outlined in the pages attached hereto. Notification shall be given by the operator to the Oil and Gas Inspector at least 24 hours prior to the construction of roads, locations, and/or pits for any permitted work. In addition, the well operator shall notify the same inspector 24 hours before any actual well work is commenced and prior to running and cementing casing. Spills or emergency discharges must be promptly reported by the operator to 1-800-642-3074 and to the Oil and Gas inspector.

Upon completion of the plugging well work, the above named operator will reclaim the site according to the provisions of WV Code 22-6-30. The above named operator will also file, as required in WV Code 22-6-23, an affidavit on form WR-38 by two experienced persons in the operator's employment and the Oil and Gas inspector that the work authorized under this permit was performed and a description given. Failure to abide by all statutory and regulatory provisions governing all duties and operations here under may result in suspensions or revocation of this permit and in addition may result in civil and/or criminal penalties being imposed upon the operator.

This permit will expire in two (2) years from date of issue. If there are any questions, please free to contact me at (304) 926-0499 ext. 1654.



James Martin  
Chief

Operator's Well No: CHESTER PURSLEY #2 WV 0460  
Farm Name: PURSLEY, CHESTER & IDA BELI  
**API Well Number: 47-3503017**  
**Permit Type: Plugging**  
Date Issued: 09/06/2013

1) Date August 28, 2013  
2) Operator's  
Well No. Chester Pursley #2 WV0460  
3) API Well No. 47-035 - 03017

STATE OF WEST VIRGINIA  
DEPARTMENT OF ENVIRONMENTAL PROTECTION  
OFFICE OF OIL AND GAS

APPLICATION FOR A PERMIT TO PLUG AND ABANDON

4) Well Type: Oil  / Gas \_\_\_ / Liquid injection \_\_\_ / Waste disposal \_\_\_ /  
(If "Gas, Production \_\_\_ or Underground storage \_\_\_) Deep \_\_\_ / Shallow

5) Location: Elevation 982' Watershed Tributary of Fallentimber Run  
District Ravenswood County Jackson Quadrangle Liverpool 7.5'

6) Well Operator Mountain V Oil & Gas, Inc. 7) Designated Agent Mike Shaver  
Address PO Box 470 Address Po Box 470  
Bridgeport, WV 26330 Bridgeport, WV 26330

8) Oil and Gas Inspector to be notified ~~Name Bill Hatfield~~ 9) Plugging Contractor  
Name James Stevens Name Waco  
Address PO Box 522 Address PO Box 397  
Buckhannon, WV 26201 Glennville, WV 26351  
*James Stevens Road  
105 Kentucky W.  
Kennt, 25248  
Sept 2006-1175*

10) Work Order: The work order for the manner of plugging this well is as follows:  
See Attached Plugging Detail

Received

AUG 30 2013

Office of Oil and Gas  
WV Dept. of Environmental Protection

Notification must be given to the district oil and gas inspector 24 hours before permitted work can commence.

Work order approved by inspector James Stevens Date 8/30/2013



**WELL:** Chester Pursely #2 WV0460  
**API:** 47-035-03017  
**LOCATION:** Jackson  
**District:** Ravenswood  
**QUAD:** Liverpool 7.5'

**PLUGGING DETAIL:**

7" Casing 2,250'

Cement Plugs                      Class A  
 Displace Plugs with 3% Gel Water

2665 - 2565                      Cement Plug 100 FT  
 2565 - 1700                      3% Gel

*True OK.*

@ 1700' Cut 4 1/2" Casing

1700 - 1600                      Cement Plug 100 FT ✓

3% Gel to surface and pull all 4 1/2" Casing out of the Hole

100 - Surface                      Cement Plug 100 FT ✓

Set Monument

*6% Gel between  
 all plugs  
 ✓ Pull all pipe  
 possible  
 Jamie Stevens  
 8/30/2013*

**Received**

AUG 30 2013

Office of Oil and Gas  
WV Dept. of Environmental Protection

09/06/2013



3503017P

WW-4A  
Revised 6-07

1) Date: August 28, 2013  
2) Operator's Well Number  
Chester Pursley #2 WV0460  
3) API Well No.: 47 - 035 - 03017

**STATE OF WEST VIRGINIA**  
**DEPARTMENT OF ENVIRONMENTAL PROTECTION, OFFICE OF OIL AND GAS**  
**NOTICE OF APPLICATION TO PLUG AND ABANDON A WELL**


4) Surface Owner(s) to be served:	5) (a) Coal Operator
(a) Name <u>Chester Pursley</u>	Name _____
Address <u>8835 Windy Ridge Road</u>	Address _____
<u>Sandyville, WV 25275</u>	
(b) Name _____	(b) Coal Owner(s) with Declaration
Address _____	Name <u>Chester Pursley</u>
	Address <u>8835 Windy Ridge Road</u>
	<u>Sandyville, WV 25275</u>
(c) Name _____	Name _____
Address _____	Address _____
6) Inspector <u>Jamie Stevens</u>	(c) Coal Lessee with Declaration
Address <u>105 Kentucky Road</u>	Name _____
<u>Kenna, WV 25248</u>	Address _____
Telephone <u>304-206-7775</u>	

**TO THE PERSONS NAMED ABOVE:** You should have received this Form and the following documents:

- (1) The application to Plug and Abandon a Well on Form WW-4B, which sets out the parties involved in the work and describes the well its and the plugging work order; and
- (2) The plat (surveyor's map) showing the well location on Form WW-6.

The reason you received these documents is that you have rights regarding the application which are summarized in the instructions on the reverses side. However, you are not required to take any action at all.

Take notice that under Chapter 22-6 of the West Virginia Code, the undersigned well operator proposes to file or has filed this Notice and Application and accompanying documents for a permit to plug and abandon a well with the Chief of the Office of Oil and Gas, West Virginia Department of Environmental Protection, with respect to the well at the location described on the attached Application and depicted on the attached Form WW-6. Copies of this Notice, the Application, and the plat have been mailed by registered or certified mail or delivered by hand to the person(s) named above (or by publication in certain circumstances) on or before the day of mailing or delivery to the Chief.



Well Operator Mountain V Oil & Gas, Inc.  
 By: Mike Shaver  
 Its: President  
 Address PO Box 470  
Bridgeport, WV 26330  
 Telephone 304-842-6320

Received

Subscribed and sworn before me this 30<sup>th</sup> day of September, 2013  
[Signature] Notary Public  
 My Commission Expires 2-15-2015

AUG 30 2013  
Office of Oil and Gas  
WV Dept. of Environmental Protection

**Oil and Gas Privacy Notice**

The Office of Oil and Gas processes your personal information, such as name, address and phone number, as a part of our regulatory duties. Your personal information may be disclosed to other State agencies or third parties in the normal course of business or as needed to comply with statutory or regulatory requirements, including Freedom of Information Act requests. Our office will appropriately secure your personal information. If you have any questions about our use of your personal information, please contact DEP's Chief Privacy Officer at [depprivacyoffier@wv.gov](mailto:depprivacyoffier@wv.gov).

09/06/2013

350307A

WW-70  
Rev. 7/01

**Affidavit of Personal Service**

State Of West Virginia  
County Of Harrison

The undersigned, being first duly sworn, says that the undersigned served a true and complete copy of all sides of--

- (1) Notice on Form WW-2(A)\_\_\_/ WW-3(A)\_\_\_/ WW-4(A)\_\_\_/ WW-5(A)\_\_\_/ WW-6(A)\_\_\_
- (2) Application on Form WW-2(B)\_\_\_/ WW-3(B)\_\_\_/ WW-4(B)\_\_\_/ WW-5(B)\_\_\_/ WW-6(B)\_\_\_
- (3) Plat showing the well location on Form WW-6, and
- (4) Construction and Reclamation Plan on Form WW-9

--all with respect to operator's Well No. Chester Pursley #2 WV0460 located in Ravenswood District, Jackson County, West Virginia, upon the person or organization named--

Chester Pursely  
--by delivering the same in Jackson County, State of West Virginia on the 30<sup>th</sup> day of August, 2013 in the manner specified below.

[COMPLETE THE APPROPRIATE SECTION]

For an individual:

Handing it to him X / her \_\_\_ / or, because he \_\_\_ / she \_\_\_ / refused to take it when offered it, by leaving it in his \_\_\_ / her \_\_\_ / presence.

Handing it to a member of his or her family above the age of 16 years named \_\_\_\_\_ who resides at the usual place of abode of the person to be served, and asking the family member to give it to the person to be served as soon as possible.

For a partnership:

Handing it to \_\_\_\_\_, a partner of the partnership or, because the partner refused to take it when I handed it over, by leaving it in the presence of the partner.

For a limited partnership:

Handing it to the general partner, named \_\_\_\_\_, or, because the general partner refused to take it when I tried to hand it over, by leaving it in the presence of the general partner.

For a corporation:


Handing it to the corporation's employee \_\_\_ / officer \_\_\_ / director \_\_\_ / attorney in fact \_\_\_ / named \_\_\_\_\_.

[Signature]  
(Signature of person executing service)

Taken, subscribed and sworn before me this 30<sup>th</sup> day of August 2013.  
My commission expires July 20, 2015.

[Signature]  
Notary Public

(AFFIX SEAL IF NOTARIZED OUTSIDE THE STATE)



Received

AUG 30 2013

Office of Oil and Gas  
WV Dept. of Environmental Protection

09/06/2013

**SURFACE OWNER WAIVER**

Operator's Well  
Number

Chester Pursley #2 WV0460

**INSTRUCTIONS TO SURFACE OWNERS NAMED ON PAGE WW4-A**

The well operator named on page WW-4A is applying for a permit from the State to plug and abandon a well. (Note: If the surface tract is owned by more than three persons, then these materials were served on you because your name appeared on the Sheriff's tax ticket on the land or because you actually occupy the surface tract. In either case, you may be the only owner who will actually receive these materials.) See Chapter 22 of the West Virginia Code. Well work permits are valid for 24 months. If you do not own any interest in the surface tract, please forward these materials to the true owner immediately if you know who it is. Also, please notify the well operator and the Office of Oil and Gas.

**NOTE: YOU ARE NOT REQUIRED TO FILE ANY COMMENT.  
WHERE TO FILE COMMENTS AND OBTAIN ADDITIONAL INFORMATION:**

Chief, Office of Oil and Gas  
Department of Environmental Protection  
601 57<sup>th</sup> St. SE  
Charleston, WV 25304  
(304) 926-0450

**Time Limits and methods for filing comments.** The law requires these materials to be served on or before the date the operator files his Application. You have **FIVE (5) DAYS** after the filing date to file your comments. Comments must be filed in person or received in the mail by the Chief's office by the time stated above. You may call the Chief's office to be sure of the date. Check with your postmaster to ensure adequate delivery time or to arrange special expedited handling. If you have been contacted by the well operator and you have signed a "voluntary statement of no objection" to the planned work described in these materials, then the permit may be issued at any time.

**Comments must be in writing.** Your comments must include your name, address and telephone number, the well operator's name and well number and the approximate location of the proposed well site including district and county from the application. You may add other documents, such as sketches, maps or photographs to support your comments.

The Chief has the power to deny or condition a well work permit based on comments on the following grounds:

- 1) The proposed well work will constitute a hazard to the safety of persons.
- 2) The soil erosion and sediment control plan is not adequate or effective;
- 3) Damage would occur to publicly owned lands or resources;
- 4) The proposed well work fails to protect fresh water sources or supplies;
- 5) The applicant has committed a substantial violation of a previous permit or a substantial violation of one or more of the rules promulgated under Chapter 22, and has failed to abate or seek review of the violation..."

If you want a copy of the permit as it is issued or a copy of the order denying the permit, you should request a copy from the Chief.

**Received**

**VOLUNTARY STATEMENT OF NO OBJECTION**

I hereby state that I have read the instructions to surface owners and that I have received copies of a Notice and Application For A Permit To Plug And Abandon on Forms WW-4A and WW-4B, and a survey plat.

I further state that I have no objection to the planned work described in these materials, and I have no objection to a permit being issued on those materials.

FOR EXECUTION BY A NATURAL PERSON  
ETC.

FOR EXECUTION BY A CORPORATION,

AUG 30 2013

Office of Oil and Gas  
Department of Environmental Protection

Chester Pursley  
Signature

Date 8-30-13 Name \_\_\_\_\_  
By \_\_\_\_\_  
Its \_\_\_\_\_

\_\_\_\_\_  
\_\_\_\_\_  
Date

Signature

09/06/2013



3503017A

WW-9  
Rev. 5/08

Page \_\_\_\_\_ of \_\_\_\_\_  
API Number 47 - 035 - 03017  
Operator's Well No. Chester Pursley #2 WV0460

STATE OF WEST VIRGINIA  
DEPARTMENT OF ENVIRONMENTAL PROTECTION  
OFFICE OF OIL AND GAS

CONSTRUCTION AND RECLAMATION PLAN AND SITE REGISTRATION APPLICATION FORM  
GENERAL PERMIT FOR OIL AND GAS PIT WASTE DISCHARGE

Operator Name Mountain V Oil & Gas, Inc. OP Code 310020

Watershed Tributary of Fallentimber Run Quadrangle Liverpool 7.5'

Elevation 982' County Jackson District Ravenswood

Description of anticipated Pit Waste: Frac flow back, and various formation cuttings

Will a synthetic liner be used in the pit? Yes

Proposed Disposal Method For Treated Pit Wastes:

- Land Application
- Underground Injection ( UIC Permit Number \_\_\_\_\_ )
- Reuse ( at API Number \_\_\_\_\_ )
- Off Site Disposal ( Supply form WW-9 for disposal location )
- Other ( Explain \_\_\_\_\_ )

Proposed Work For Which Pit Will Be Used:

- Drilling
- Workover
- Other ( Explain \_\_\_\_\_ )
- Swabbing
- Plugging

I certify that I understand and agree to the terms and conditions of the GENERAL WATER POLLUTION PERMIT issued on August 1, 2005, by the Office of Oil and Gas of the West Virginia Department of Environmental Protection. I understand that the provisions of the permit are enforceable by law. Violations of any term or condition of the general permit and/or other applicable law or regulation can lead to enforcement action.

I certify under penalty of law that I have personally examined and am familiar with the information submitted on this application form and all attachments thereto and that, based on my inquiry of those individuals immediately responsible for obtaining the information, I believe that the information is true, accurate, and complete. I am aware that there are significant penalties for submitting false information, including the possibility of fine or imprisonment.

Company Official Signature *[Signature]*

Company Official (Typed Name) Mike Shaver


Company Official Title President

Office of Oil and Gas  
WV Dept. of Environmental Protection

Subscribed and sworn before me this 3<sup>rd</sup> day of September, 20 13

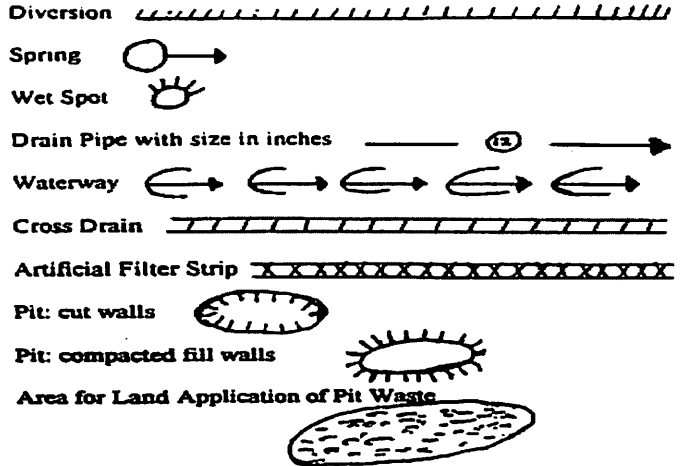

*[Signature]* Notary Public

My commission expires 2-5-2018



09/06/2013

LEGEND



Proposed Revegetation Treatment: Acres Disturbed 2.1 Prevegetation pH \_\_\_\_\_

Lime 3 Tons/acre or to correct to pH 6.5

Fertilizer (10-20-20 or equivalent) 1/2 ton lbs/acre (500 lbs minimum)

Mulch hay 2 Tons/acre

Seed Mixtures

Area I		Area II	
Seed Type	lbs/acre	Seed Type	lbs/acre
Meadow Mix	40	Orchard Gras	15
Alsike Clover	5	Alsike Clover	5
Annual Rye	15		

Attach: Drawing(s) of road, location, pit and proposed area for land application.

Photocopied section of involved 7.5' topographic sheet.

Plan Approved by: Jamie Stevens

Comments: \_\_\_\_\_

Title: Inspector Date: 8/30/2013

Field Reviewed? ( ) Yes ( ) No

Received

AUG 30 2013

Office of Oil and Gas  
WV Dept. of Environmental Protection

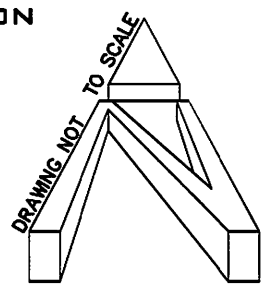


3703017A

WW-9

PAGE OF

THIS IS A COPY OF THE REC FOR THE CHESTER PURSLEY WELL NO. 1 WV0449, HEREIN BEING UTILIZED AS A PORTION OF THE REC PLAN FOR THE CHESTER PURSLEY #2



ALL TREES 6-INCHES AND ABOVE ARE TO BE CUT AND STACKED. BRUSH SLASHINGS ARE TO UTILIZED DOWN SLOPE OF SITE AND STRUCTURES TO ACT AS A CONTROL BARRIER IF AVAILABLE.


REFERENCE IS HEREBY MADE TO THE WV D.E.P. OFFICE OF OIL & GAS, "EROSION AND SEDIMENT CONTROL FIELD MANUAL" FOR REQUIREMENTS AND BMPs FOR AVERAGE FIELD CONDITIONS CONCERNING THE MAINTENANCE OF EXISTING ROADS AND THE CONSTRUCTION OF PROPOSED ROADS. FIELD CONDITIONS MAY REQUIRE VARIANCE FROM THESE GUIDELINES AND THE EARTHWORK CONTRACTOR IS RESPONSIBLE FOR NOTIFICATION TO THE INSPECTOR AND THE OPERATOR SHOULD THESE CONDITIONS OCCUR.

INSTALL CULVERTS AS SHOWN ON RECLAMATION PLAN OR AS FIELD CONDITIONS REQUIRE.

ENTRANCES ONTO PUBLIC ROADS SHALL BE CONSTRUCTED OR MAINTAINED IN ACCORDANCE WITH WV D.O.T. REGULATIONS. ADDITIONAL PERMITS MAY BE REQUIRED.

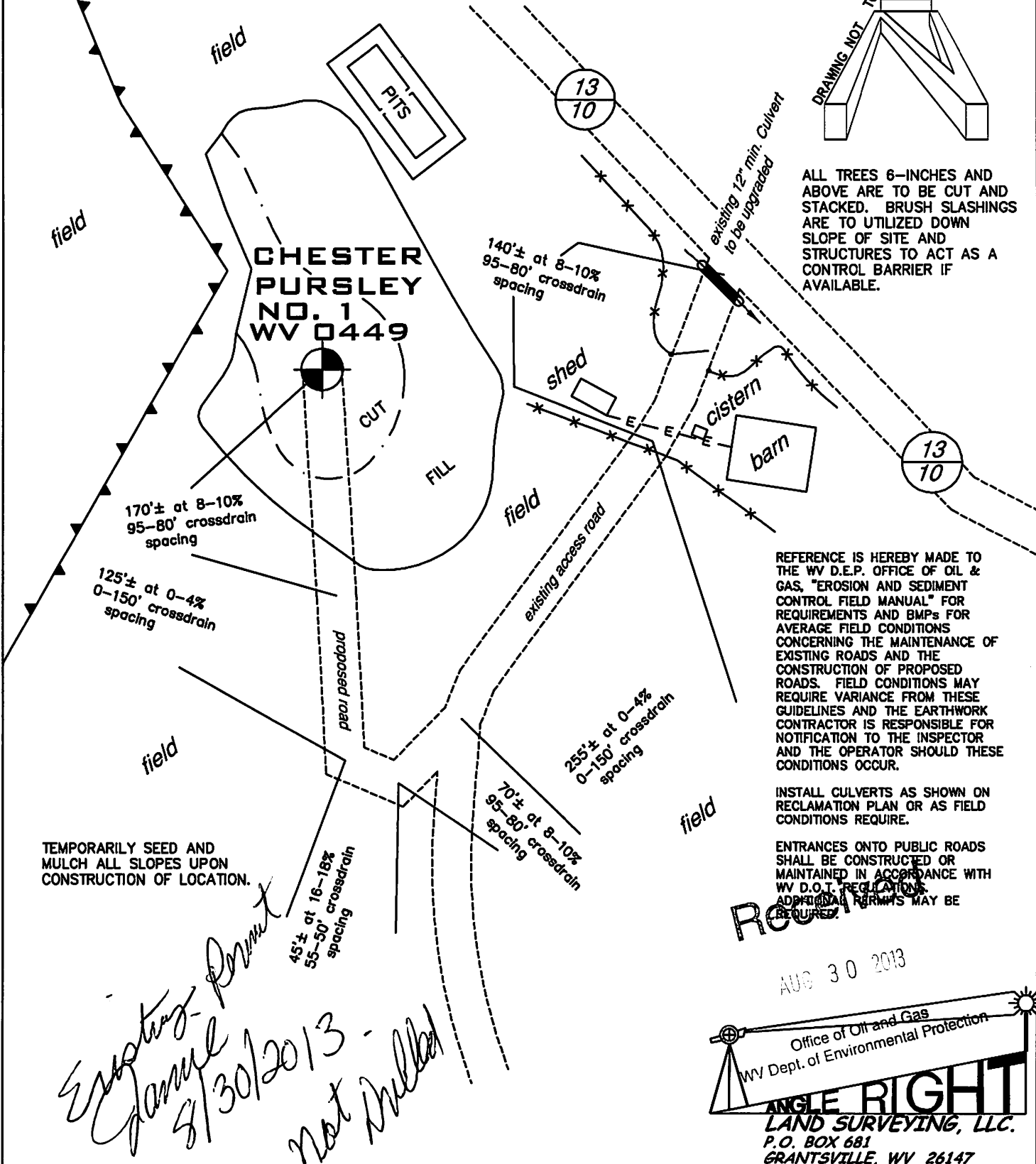
RECEIVED

AUG 30 2013



**ANGLE RIGHT**  
LAND SURVEYING, LLC.  
P.O. BOX 681  
GRANTSVILLE, WV 26147  
(304) 354-0065  
angleright@frontiernet.net

09/06/2013



TEMPORARILY SEED AND MULCH ALL SLOPES UPON CONSTRUCTION OF LOCATION.

*Ernsting Permit  
James  
8/30/2013  
Not Milled*

DATE: 03/04/2013

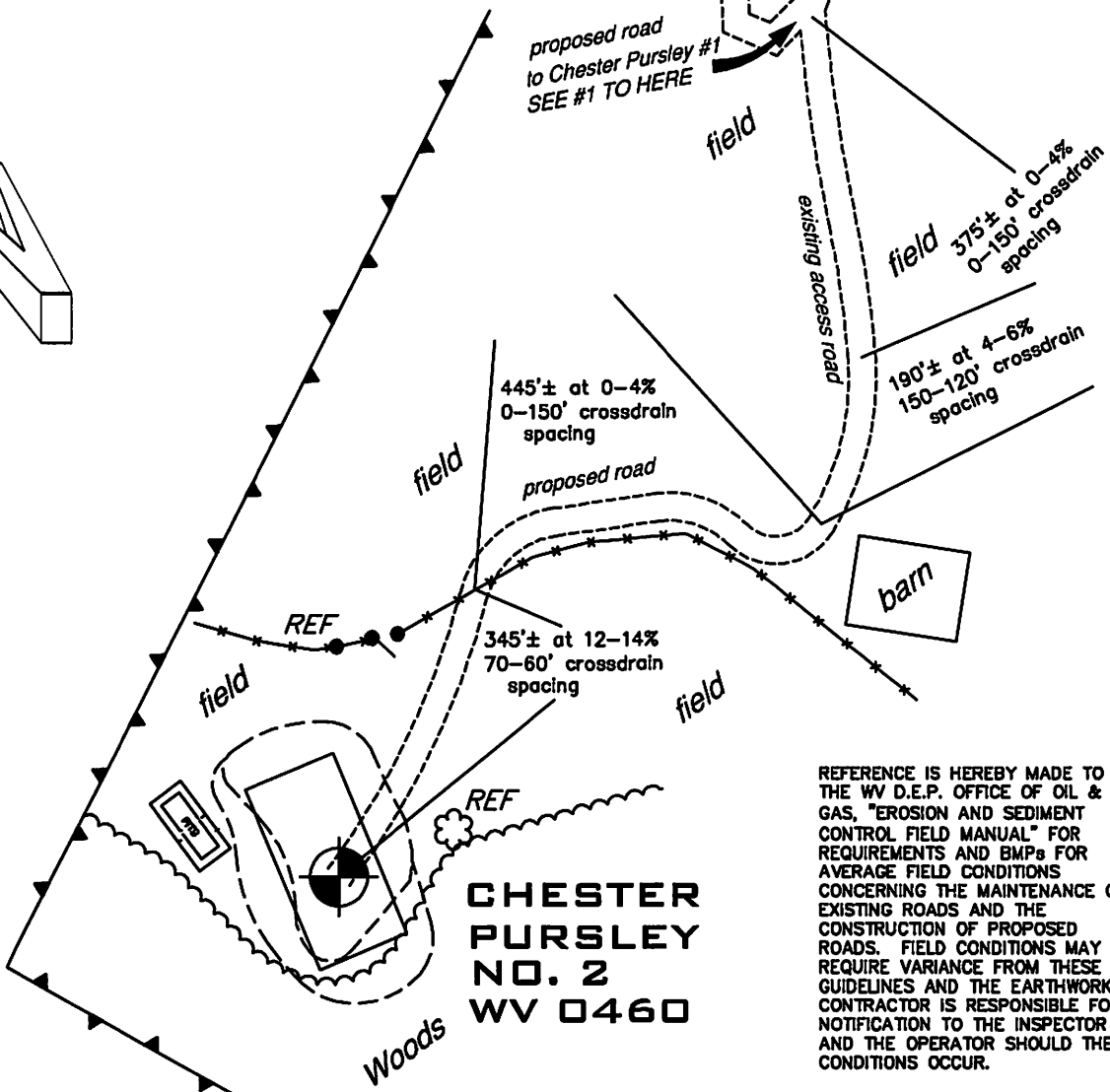
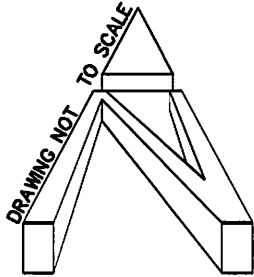
PROJECT NO: 130594

DRAWN BY: T.A.S.

WW-9

# CHESTER PURSLEY WELL NO. 2 WV0460

PAGE OF



REFERENCE IS HEREBY MADE TO THE WV D.E.P. OFFICE OF OIL & GAS, "EROSION AND SEDIMENT CONTROL FIELD MANUAL" FOR REQUIREMENTS AND BMPs FOR AVERAGE FIELD CONDITIONS CONCERNING THE MAINTENANCE OF EXISTING ROADS AND THE CONSTRUCTION OF PROPOSED ROADS. FIELD CONDITIONS MAY REQUIRE VARIANCE FROM THESE GUIDELINES AND THE EARTHWORK CONTRACTOR IS RESPONSIBLE FOR NOTIFICATION TO THE INSPECTOR AND THE OPERATOR SHOULD THESE CONDITIONS OCCUR.

INSTALL CULVERTS AS SHOWN ON RECLAMATION PLAN OR AS FIELD CONDITIONS REQUIRE.

ENTRANCES ONTO PUBLIC ROADS SHALL BE CONSTRUCTED OR MAINTAINED IN ACCORDANCE WITH WV D.O.T. REGULATIONS. ADDITIONAL PERMITS MAY BE REQUIRED.

ALL TREES 6-INCHES AND ABOVE ARE TO BE CUT AND STACKED. BRUSH SLASHINGS ARE TO UTILIZED DOWN SLOPE OF SITE AND STRUCTURES TO ACT AS A CONTROL BARRIER IF AVAILABLE.

*Janice 8/30/2013 This well is drilled and we are plugging*

**Received**

AUG 30 2013

Office of Oil and Gas  
WV Dept. of Environmental Protection

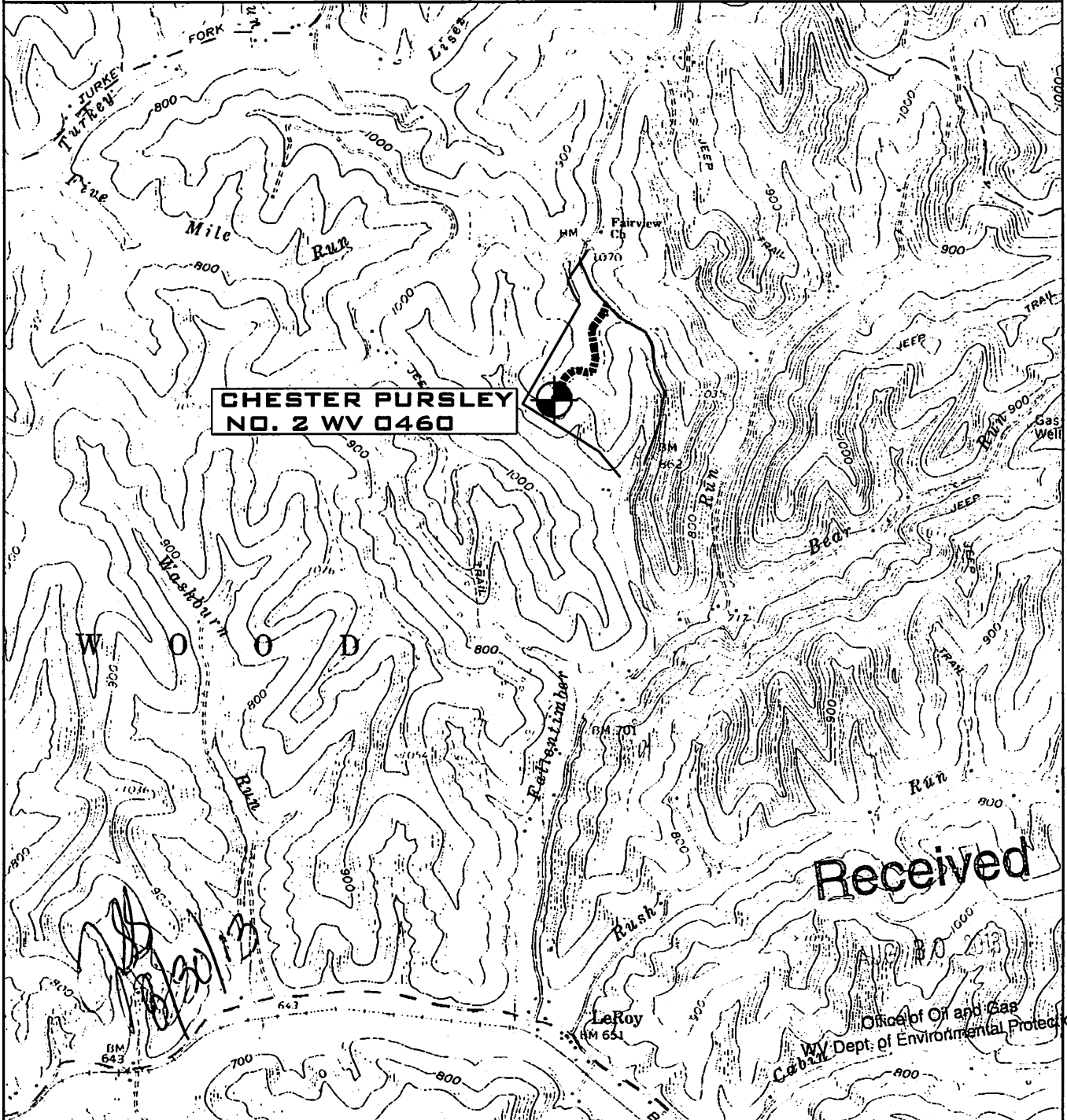
**ANGLE RIGHT**  
LAND SURVEYING, LLC.  
P.O. BOX 681  
GRANTSVILLE, WV 26147  
(304) 354-0065  
angleright@frontiernet.net

350307P

WW9

# CHESTER PURSLEY #2 WV 0460

PAGE OF



<b>ANGLE RIGHT LAND SURVEYING, LLC</b> PO BOX 881 GRANTSVILLE, WV 26147 (304) 354-0085 130594	<b>OPERATOR</b> MOUNTAIN V OIL & GAS, INC. P.O. BOX 470 BRIDGEPORT, WV 26330	<b>TOPO SECTION</b> LIVERPOOL 7.5	<b>WELL NAME</b> CHESTER PURSLEY #2 WV 0460
		<b>SCALE:</b> 1"=2000'	<b>DATE:</b> 05/28/13

09/06/2013



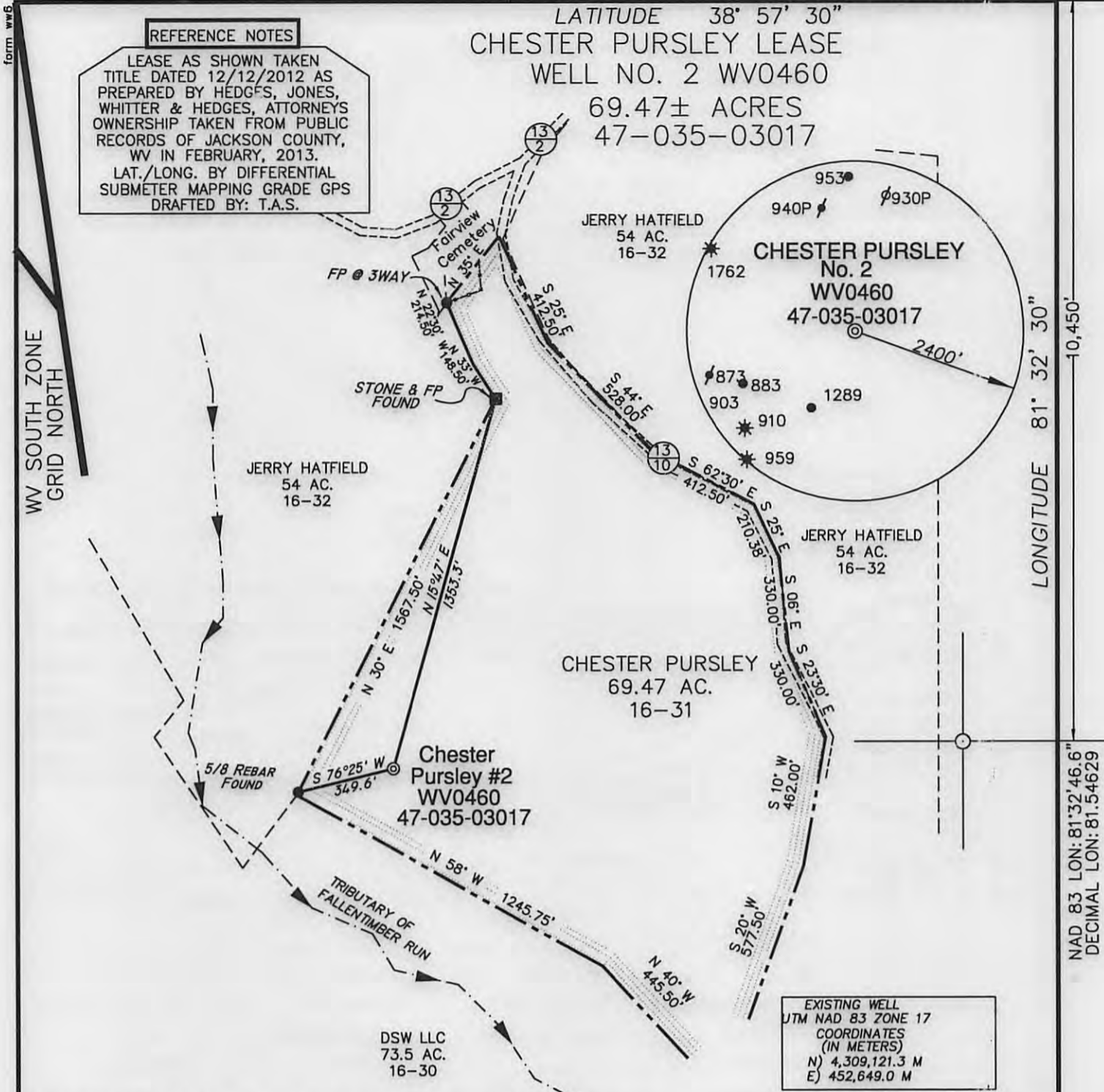
NAD 83 LAT: 38°55'47.1"  
DECIMAL LAT: 38.92974

350'

LATITUDE 38° 57' 30"  
CHESTER PURSLEY LEASE  
WELL NO. 2 WV0460  
69.47± ACRES  
47-035-03017

REFERENCE NOTES

LEASE AS SHOWN TAKEN  
TITLE DATED 12/12/2012 AS  
PREPARED BY HEDGES, JONES,  
WHITTER & HEDGES, ATTORNEYS  
OWNERSHIP TAKEN FROM PUBLIC  
RECORDS OF JACKSON COUNTY,  
WV IN FEBRUARY, 2013.  
LAT./LONG. BY DIFFERENTIAL  
SUBMETER MAPPING GRADE GPS  
DRAFTED BY: T.A.S.



10,450'

NAD 83 LON: 81°32'46.6"  
DECIMAL LON: 81.54629

EXISTING WELL  
UTM NAD 83 ZONE 17  
COORDINATES  
(IN METERS)  
N) 4,309,121.3 M  
E) 452,649.0 M

(+)-DENOTES LOCATION ON UNITED STATES TOPOGRAPHIC MAPS

FILE NUMBER G130594(WB20-67)  
DRAWING NUMBER G130594\_WP2 PLUG  
SCALE 1" = 500'  
MINIMUM DEGREE OF ACCURACY 1/200  
PROVEN SOURCE OF ELEVATION SUBMETER MAPPING GRADE GPS

I THE UNDERSIGNED HEREBY CERTIFY THAT THIS PLAT IS CORRECT TO THE BEST OF MY KNOWLEDGE AND BELIEF AND SHOWS ALL THE INFORMATION REQUIRED BY LAW AND THE REGULATIONS ISSUED AND PRESCRIBED BY THE DEPARTMENT OF ENVIRONMENTAL PROTECTION

P.S. 1006  
*Terry A. Shreve*  
LAND SURVEYING, LLC.  
GRANTSVILLE, WV 26147  
(304) 354-0065



WVDEP  
OFFICE OF OIL & GAS  
601 57TH STREET  
CHARLESTON, WV 25304

DATE: MAY 28, 2013  
REVISED DATE: AUGUST 30, 2013  
CHESTER PURSLEY  
OPERATORS WELL NO. NO. 2 / WV0460

WELL TYPE: OIL \_\_\_ GAS \_\_\_ LIQUID INJECTION \_\_\_ WASTE DISPOSAL \_\_\_  
(IF "GAS" PRODUCTION X STORAGE \_\_\_ DEEP \_\_\_ SHALLOW X)  
API WELL NO. 47-035-03017 P  
STATE COUNTY PERMIT

LOCATION ELEVATION 982' WATERSHED TRIBUTARY OF FALLENTIMBER RUN  
DISTRICT RAVENSWOOD COUNTY JACKSON  
QUADRANGLE LIVERPOOL 7.5' LEASE NUMBER

SURFACE OWNER CHESTER AND IDA BELLE PURSLEY ACREAGE 69.47±  
OIL & GAS ROYALTY OWNER CHESTER AND IDA BELLE PURSLEY et al LEASE ACREAGE 69.47±

PROPOSED WORK: DRILL \_\_\_ CONVERT \_\_\_ DRILL DEEPER \_\_\_ REDRILL \_\_\_ FRACTURE OR STIMULATE \_\_\_ PLUG OFF OLD FORMATION X  
PERFORATE NEW FORMATION \_\_\_ OTHER PHYSICAL CHANGE (SPECIFY) PLUG & ABANDON

TARGET FORMATION BEREA PLUG & ABANDON CLEAN OUT REPLUG  
ESTIMATED DEPTH 2,900'

WELL OPERATOR MOUNTAIN V OIL & GAS, INC. DESIGNATED AGENT MIKE SHAVER  
ADDRESS P.O. BOX 470, BRIDGEPORT, WV 26330 ADDRESS P.O. BOX 470, BRIDGEPORT, WV 26330

09/06/2013

form wv6

A.R.L.S.