


(+) DENOTES LOCATION OF WELL ON UNITED STATES TOPOGRAPHIC MAPS

FILE No. 2001-3079-001-009  
 DRAWING No. 2001-3079-001-009  
 SCALE 1"=200'  
 MINIMUM DEGREE OF ACCURACY 1:200  
 PROVEN SOURCE OF ELEVATION TRIMBLE R10 GPS UNIT

I THE UNDERSIGNED, HEREBY CERTIFY THAT THIS PLAT IS CORRECT TO THE BEST OF MY KNOWLEDGE AND BELIEF AND SHOWS ALL THE INFORMATION REQUIRED BY LAW AND THE REGULATIONS ISSUED AND PRESCRIBED BY THE DIVISION OF ENVIRONMENTAL PROTECTION.

(SIGNED) R. F. Thaw  
**ROBERT F. THAW PS #965**



STATE OF WEST VIRGINIA  
 DIVISION OF ENVIRONMENTAL PROTECTION  
 OFFICE OF OIL AND GAS  
 NITRO, WV



DATE OCTOBER 22 2020  
 OPERATOR'S WELL No. 7101  
 API WELL No.

WELL TYPE: OIL  GAS  LIQUID INJECTION  WASTE DISPOSAL  STATE 47 COUNTY 039 PERMIT 01341

LOCATION: ELEVATION 691.75' WATER SHED INDIAN CREEK  
 DISTRICT ELK COUNTY KANAWHA  
 QUADRANGLE BLUE CREEK, WV

SURFACE OWNER DAVID M. AND SANDRA D. FRERCKS ACREAGE 33  
 OIL & GAS ROYALTY OWNER GRACE J. MATHENY, WIDOW, ET AL  
 LEASE ACREAGE 73 LEASE NO. 1048323-000

PROPOSED WORK: DRILL  CONVERT  DRILL DEEPER  REDRILL  FRACTURE   
 STIMULATE  PLUG OFF OLD FORMATION  PERFORATE NEW FORMATION   
 OTHER PHYSICAL CHANGE IN WELL (SPECIFY) 03/19/2021  
 PLUG AND ABANDON  CLEAN OUT AND REPLUG

TARGET FORMATION ORISKANY ESTIMATED DEPTH 5041  
 WELL OPERATOR COLUMBIA GAS TRANSMISSION, LLC DESIGNATED AGENT JAMES AMOS  
 ADDRESS PO BOX 1273, CHARLESTON, WV 25325-1273 ADDRESS 48 COLUMBIA GAS ROAD SANDYVILLE, WV 25275

FORM IV-6 (8-76)

RECEIVED  
 Office of Oil and Gas

JAN 13 2021

WV Department of  
 Environmental Protection

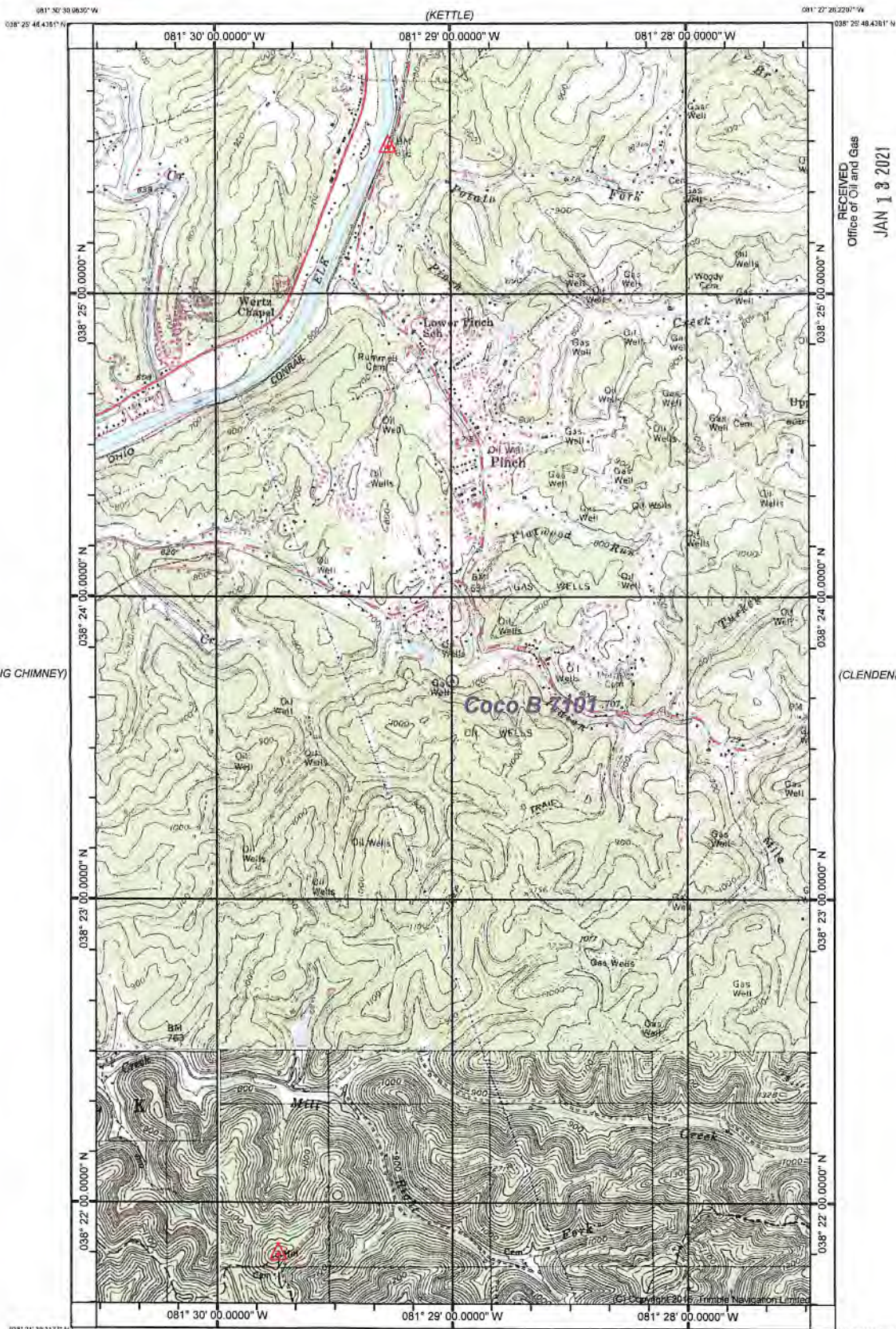
4703901341P

BLUE CREEK QUADRANGLE  
WEST VIRGINIA  
TOPOGRAPHIC SERIES

(ROMANCE)



(CLIO)



RECEIVED  
Office of Oil and Gas  
JAN 13 2021  
WV Department of  
Environmental Protection

(BIG CHIMNEY)

(CLENDENN)

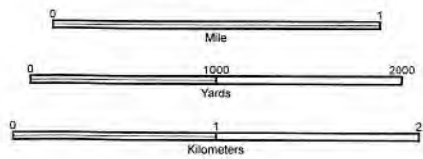
(CHARLESTON EAST)

(MAMMOTH)

Produced by Trimble Terrain Navigator Pro  
Topography based on USGS 1:24,000 Maps  
North American 1983 Datum (NAD83)  
To place on the predicted North American 1927 move the  
projection lines 11M N and 14M E



(QUICK)  
SCALE 1:24000



CONTOUR INTERVAL 20 FT

Printed Wed Dec 03, 2020

38081-D3-TM-024  
BLUE CREEK, WV  
JAN 1, 1977  
03/19/2021